Pg 26 Kelly
Pg 34
Pg 28 Heim

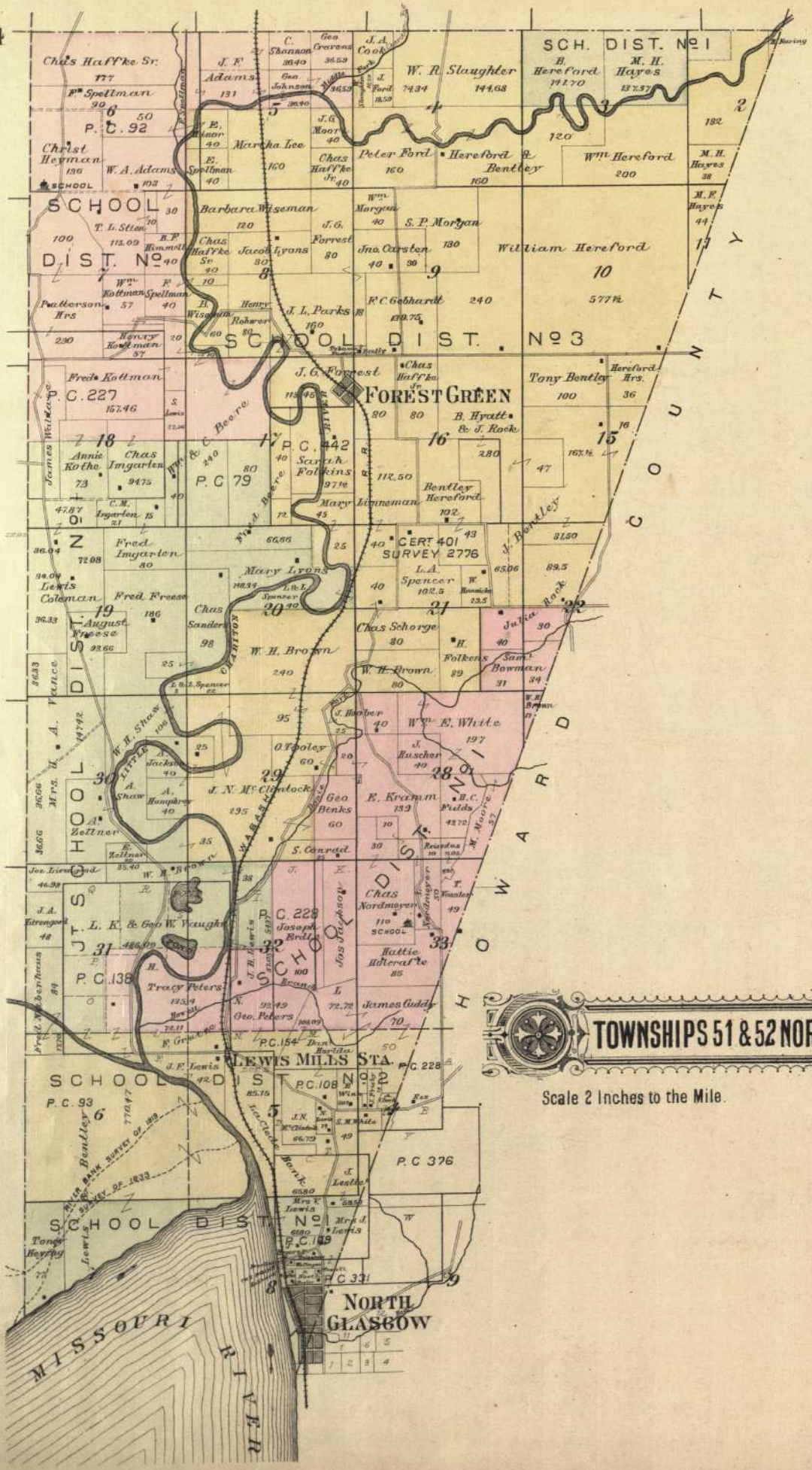

TOWNSHIPS 51 & 52 NORTH RANGE 17 WEST.

Scale 2 Inches to the Mile. of the 5th Principal Meridian.

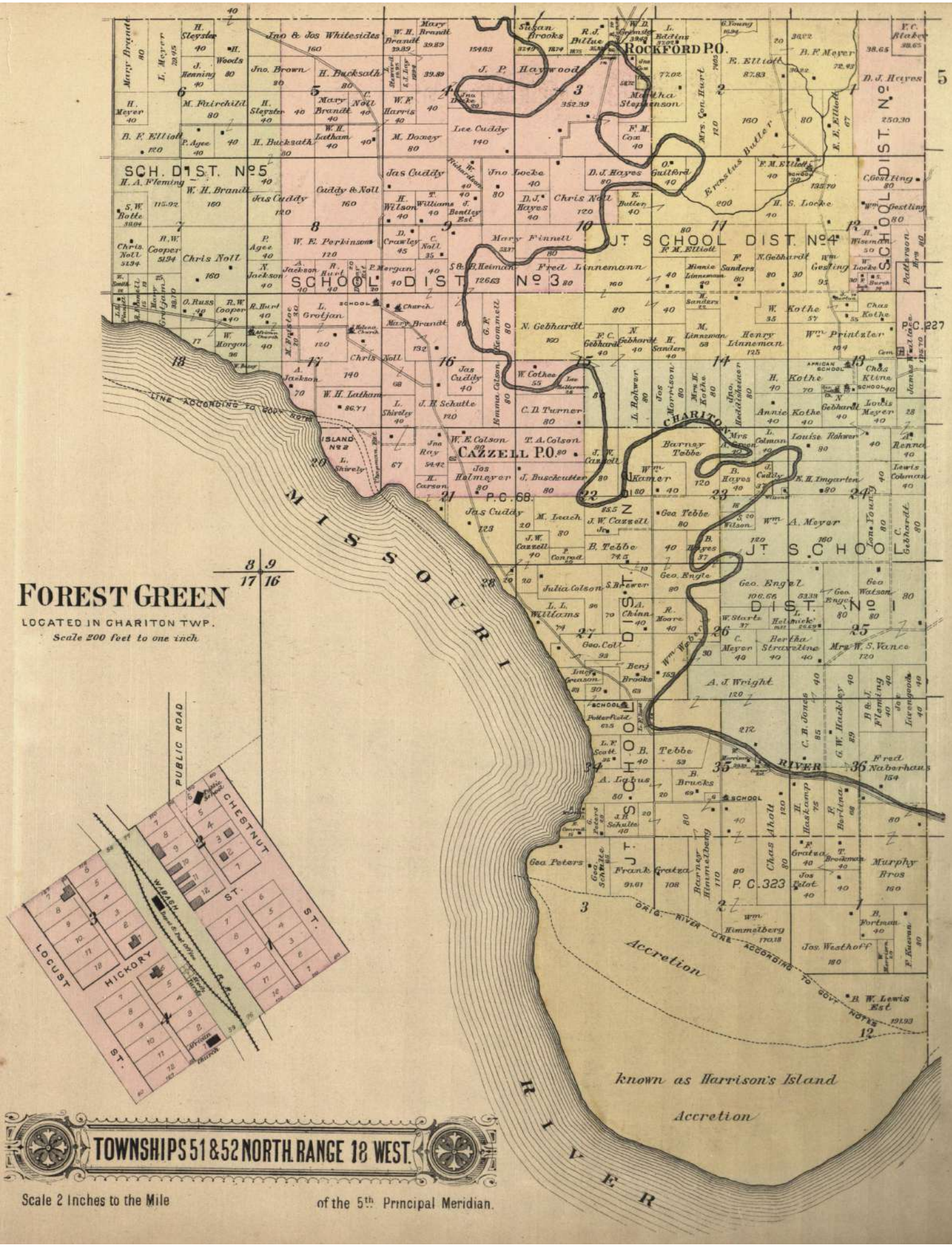
FOREST GREEN
LOCATED IN CHARITON TWP.
Scale 200 feet to one inch
ROCKFORD P.O.
CAZZELL P.O.
P.O. 68.
P.O. 227
P.O. 323
MISSOURI RIVER
CHARITON RIVER
SCH. DIST. No 5
SCHOOL DIST. No 3
JT SCHOOL DIST. No 4
JT SCHOOL DIST. No 1
SCHOOL DIST. No 2
JT SCHOOL DIST. No 5
LINE ACCORDING TO GOVT NOTES
ORIG. RIVER LINE ACCORDING TO GOVT NOTES
Accretion
known as Harrison's Island
Accretion
PUBLIC ROAD
CHESTNUT ST.
HICKORY ST.
LOCUST ST.
WABASH
TOWNSHIPS 51 & 52 NORTH RANGE 18 WEST.
Scale 2 Inches to the Mile
of the 5th Principal Meridian.

TOWNSHIPS 52 & 53 NORTH. RANGE 16 WEST.

Scale 2 Inches to the Mile

of the 5th Principal Meridian.

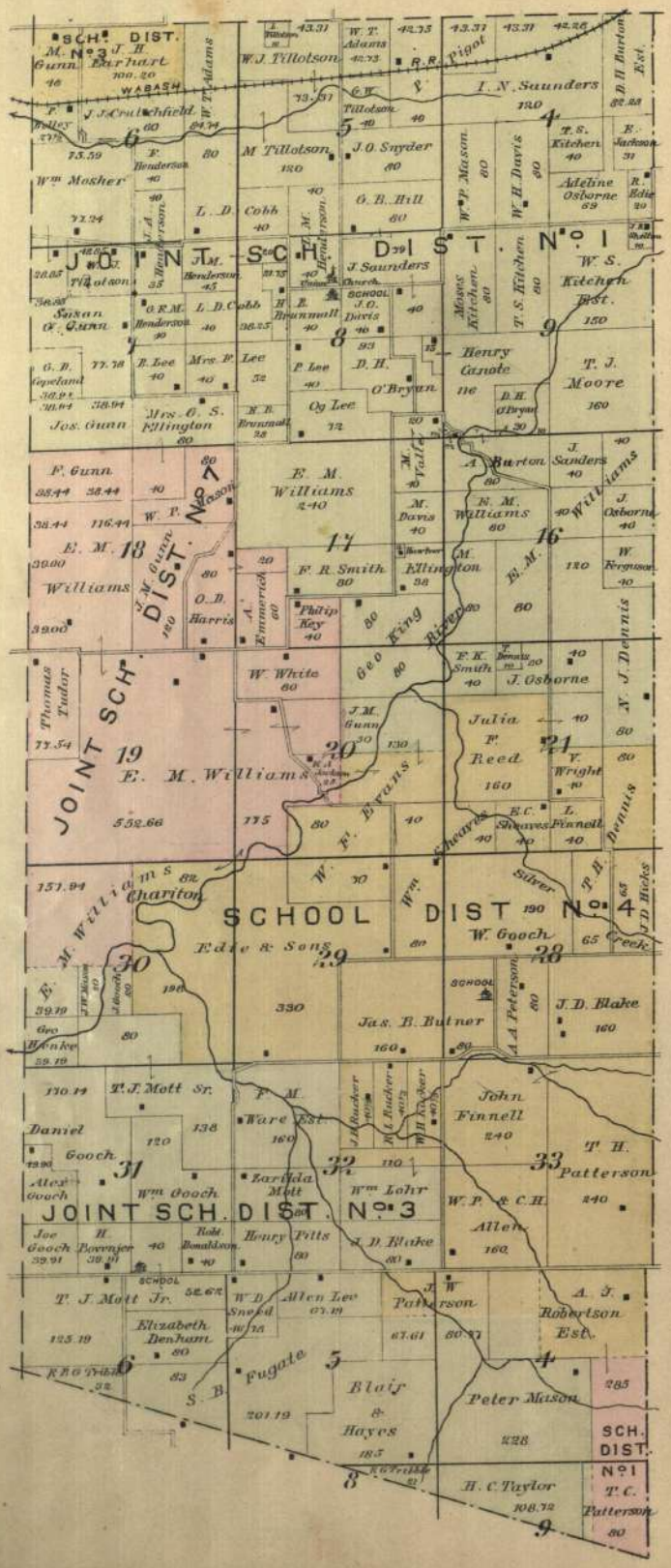

SHANNONDALE

LOCATED IN SALISBURY TWP.

Scale 200 ft. to one inch

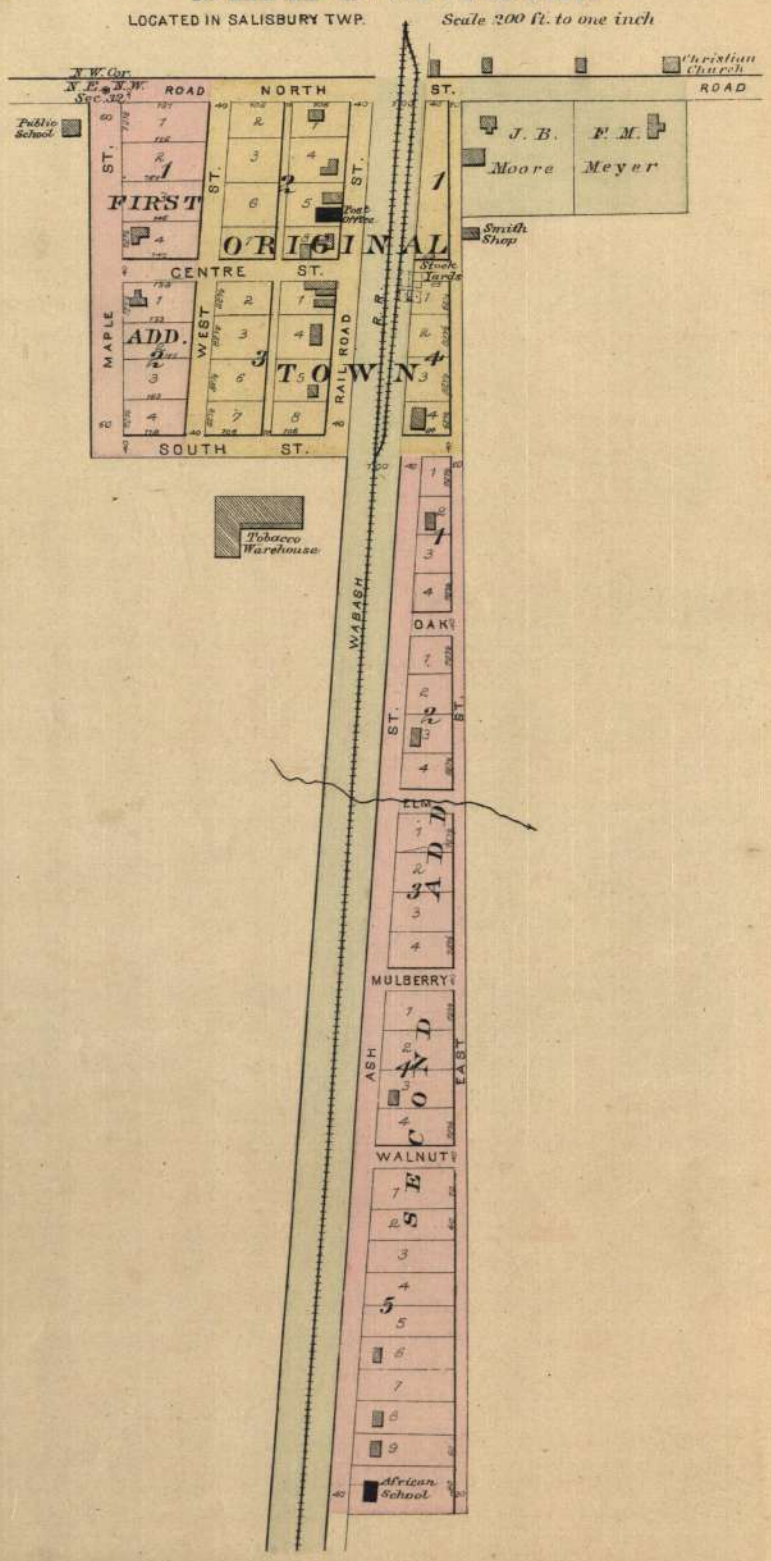

TOWNSHIPS 52 & 53 NORTH. RANGE 17 WEST.

Scale 2 Inches to the Mile of the 5th Principal Meridian.

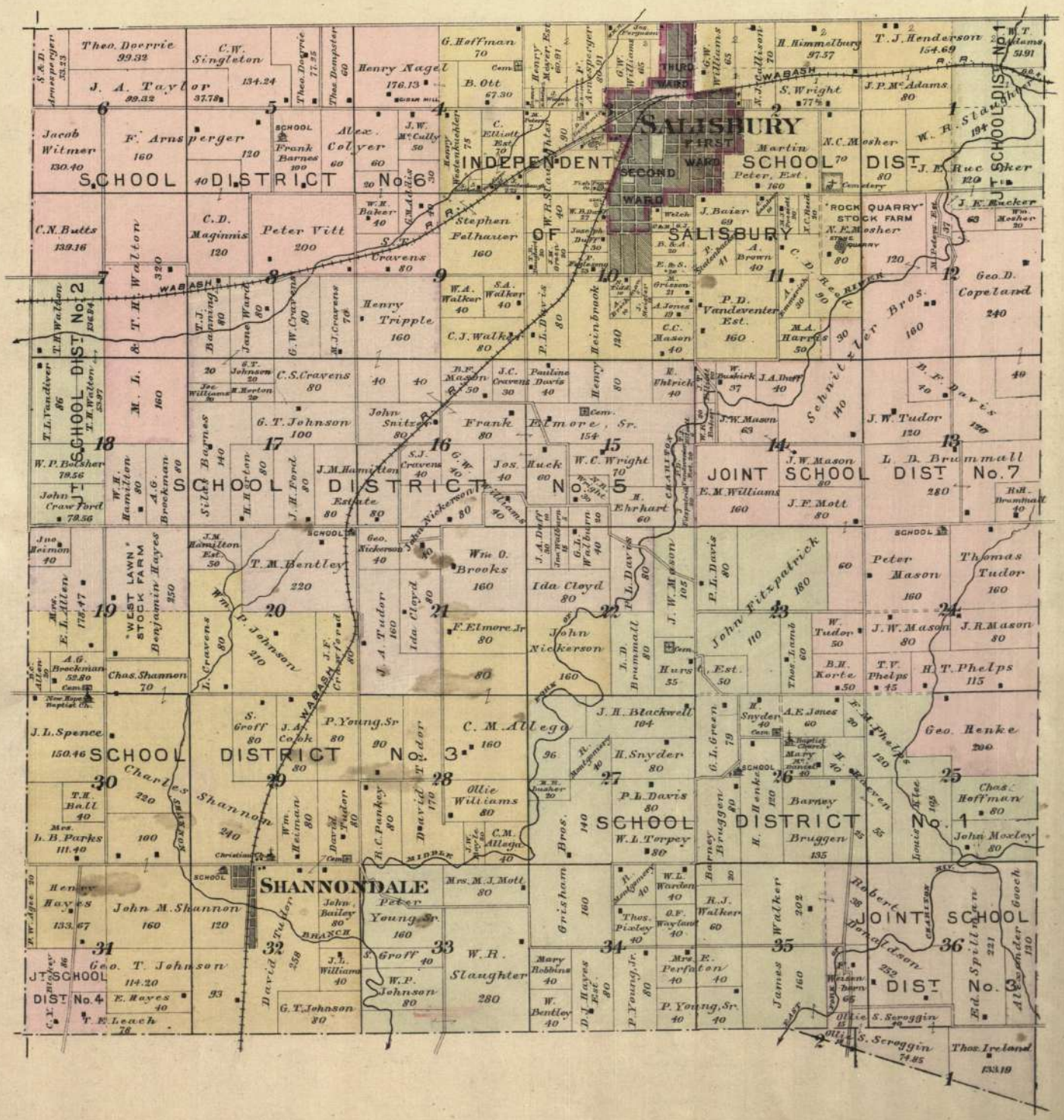

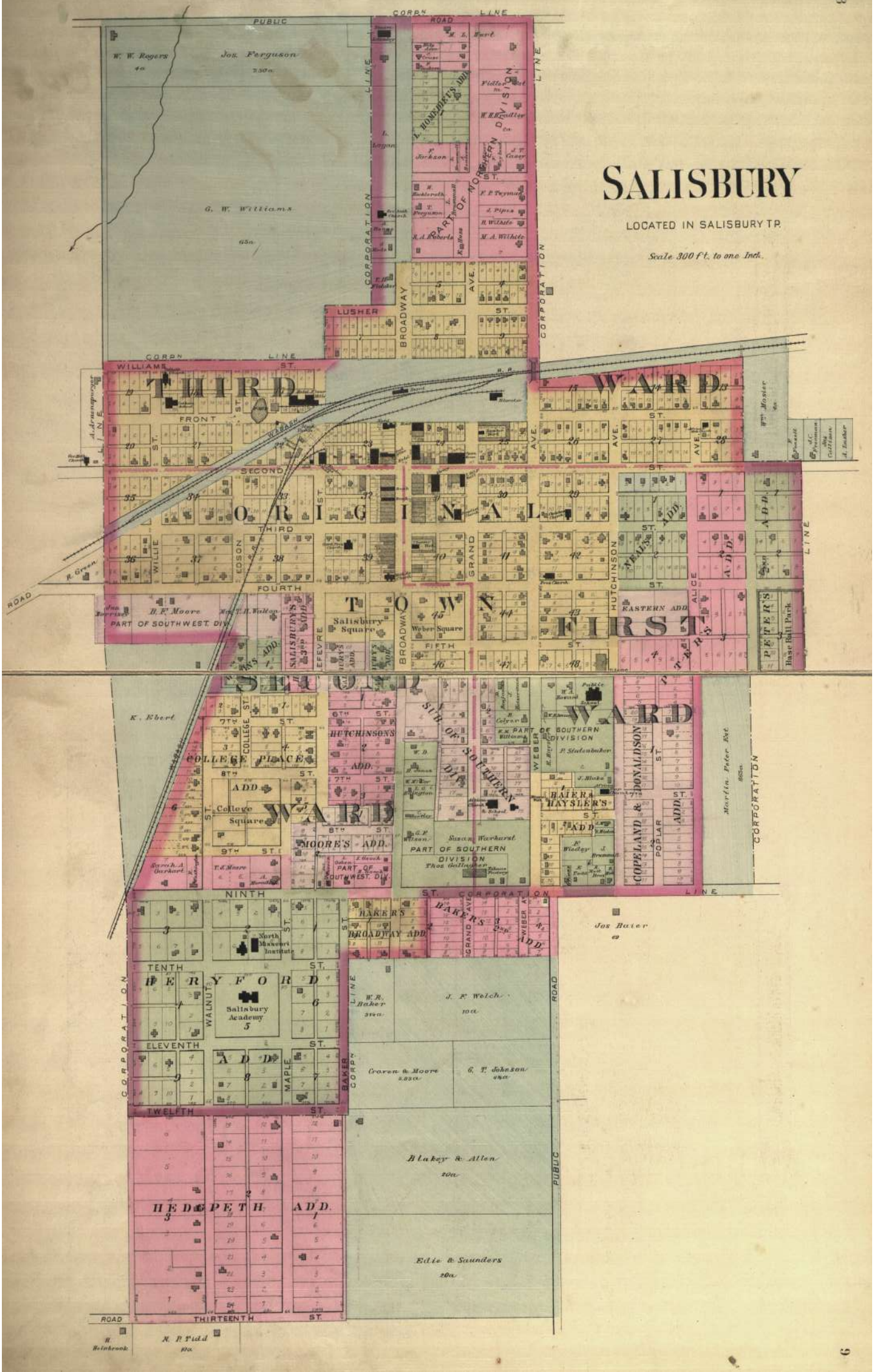
SALISBURY
LOCATED IN SALISBURY TP.
Scale 300 ft. to one Inch.
THIRD WARD
FIRST WARD
ORIGINAL TOWN
SECOND WARD
PART OF SOUTHWEST DIV.
PART OF NORTHERN DIVISION
PART OF SOUTHERN DIVISION
COLLEGE PLACE ADD.
College Square
HUTCHINSONS ADD.
MOORE'S ADD.
HAIER & HAYSLER'S ADD.
COPELAND & DONALDSON ADD.
BAKER'S BROADWAY ADD.
HERYFORD ADD.
HEDDEPETH ADD.
Salisbury Academy
North Missouri Institute
Salisbury Square
Weber Square
EASTERN ADD.
PETERS
Base Ball Park
BROADWAY
WEBER
GRAND AVE.
HUTCHINSON
ALICE
EDSON
WILLIE
EEVRE
WALNUT
MAPLE
BAKER
POPLAR
COLLEGE
WILLIAMS ST.
FRONT
SECOND
THIRD
FOURTH
FIFTH
SIXTH
SEVENTH
EIGHTH
NINTH
TENTH
ELEVENTH
TWELFTH
THIRTEENTH
CORPN LINE
PUBLIC ROAD
CORPORATION LINE
W. W. Rogers 40
Jos. Ferguson 250a.
G. W. Williams 65a.
Jos Baier 69
J. F. Welch 10a
W. R. Baker 344a
Craven & Moore 235a
G. T. Johnson 48a
Blakey & Allen 20a
Edis & Saunders 20a
N. P. Tidd 90a
Martin Peter Est 165a

TOWNSHIP 53 NORTH. RANGE 18 WEST.

Scale 2 Inches to the Mile of the 5th Principal Meridian.

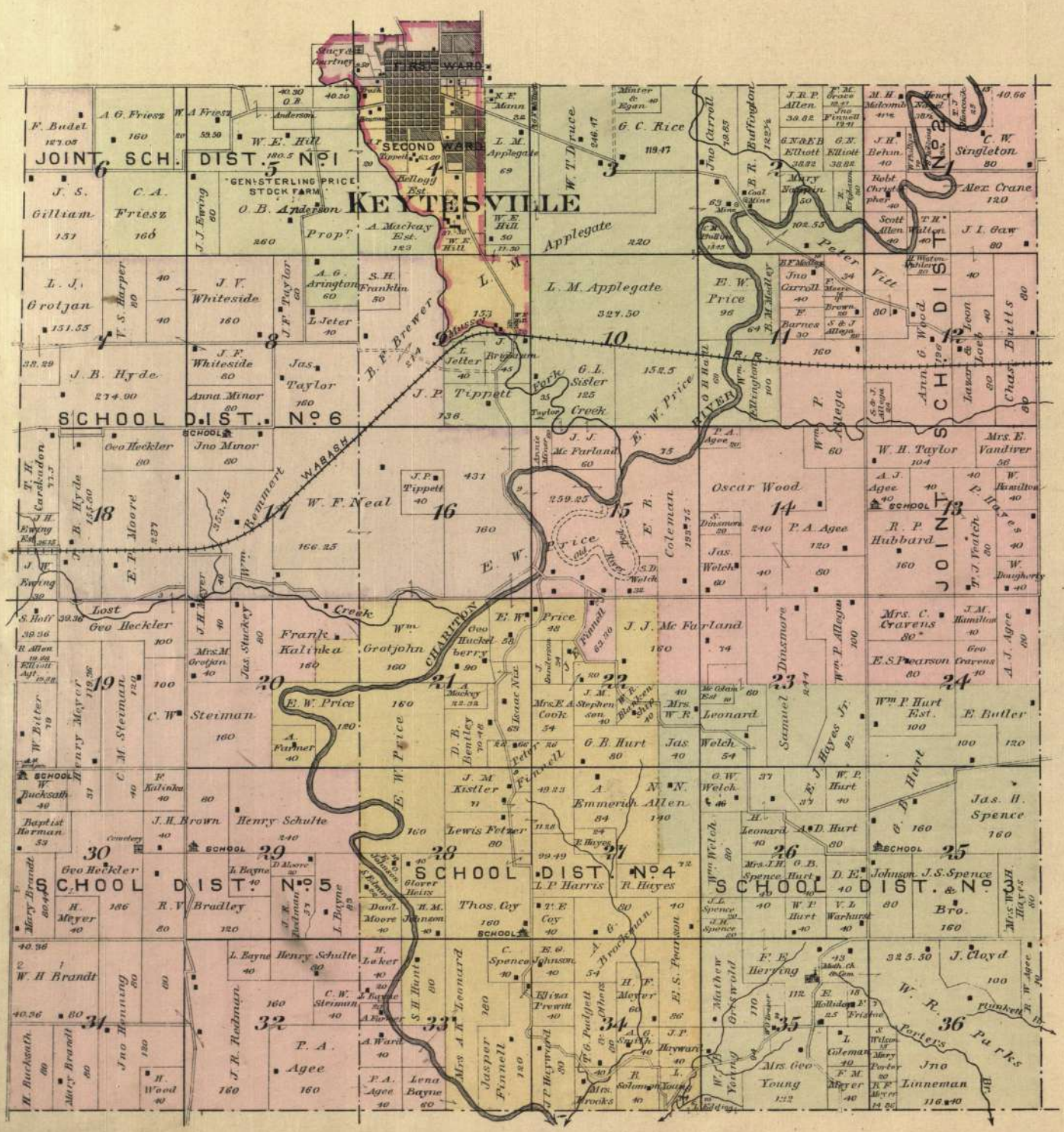

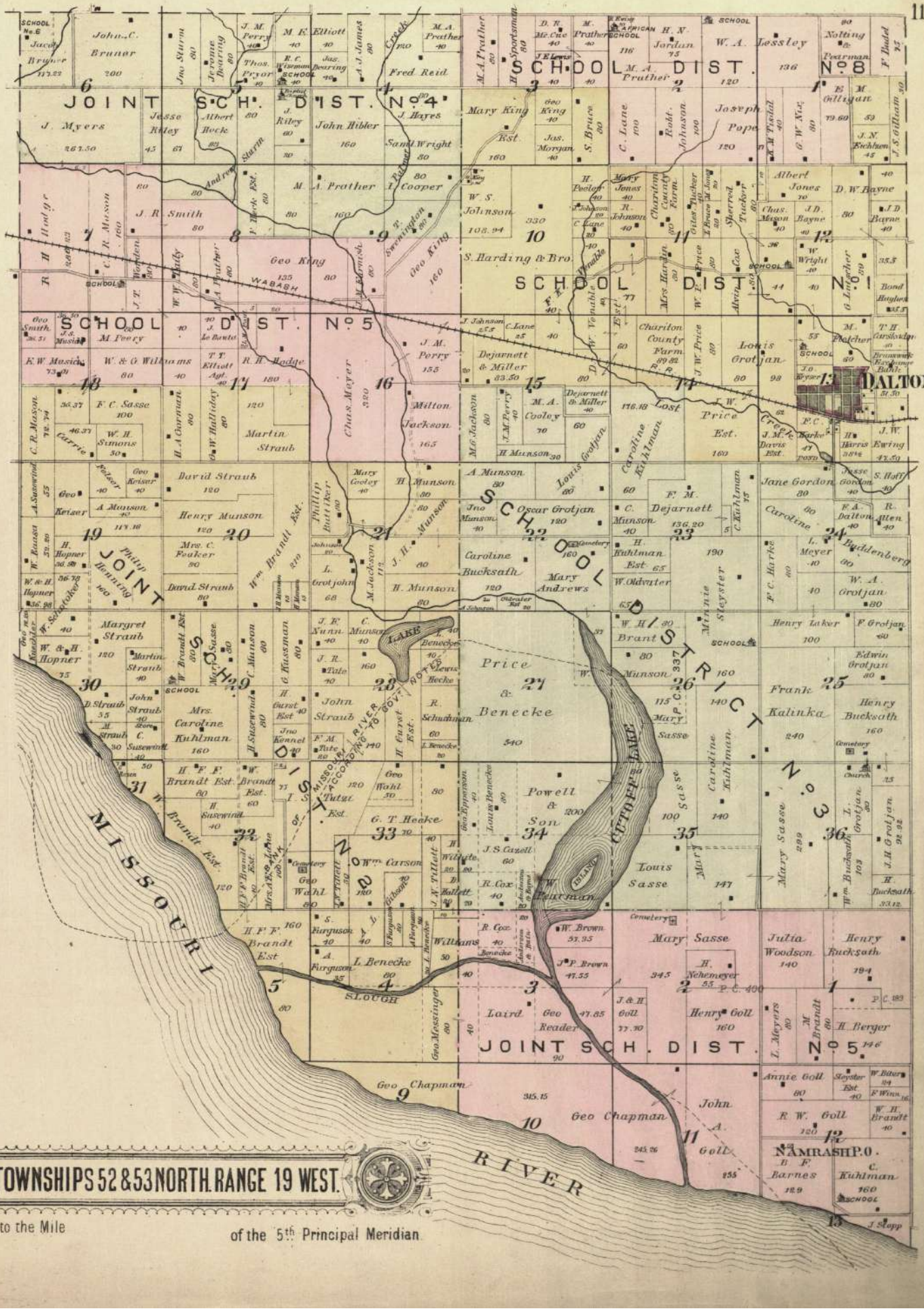
JOINT SCH. DIST. No. 4
SCHOOL DIST. No. 8
SCHOOL DIST. No. 1
SCHOOL DIST. No. 5
JOINT SCH. DIST. No. 2
SCHOOL DIST. No. 3
JOINT SCH. DIST. No. 5
DALTON
WABASH
MISSOURI
RIVER
LAKE
CUTOFF LAKE
SLOUGH
NAMRASH P.O.
TOWNSHIPS 52 & 53 NORTH. RANGE 19 WEST.
Scale 2 Inches to the Mile
of the 5th Principal Meridian

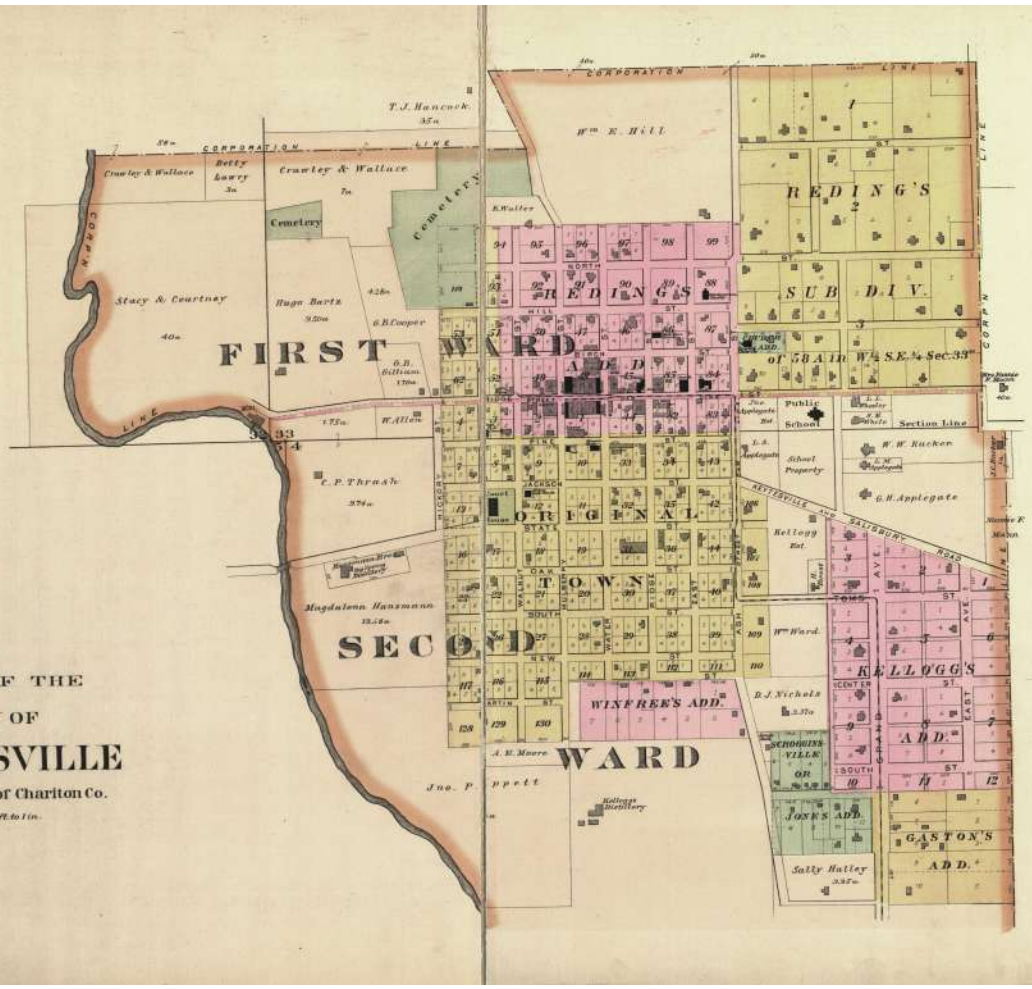

PART OF THE

CITY OF

KEYTESVILLE

County Seat of Chariton Co.

Scale: 300 ft. to 1 in.

TOWNSHIP 53 NORTH. RANGE 20 WEST.

Scale 2 Inches to the Mile

of the 5th Principal Meridian.

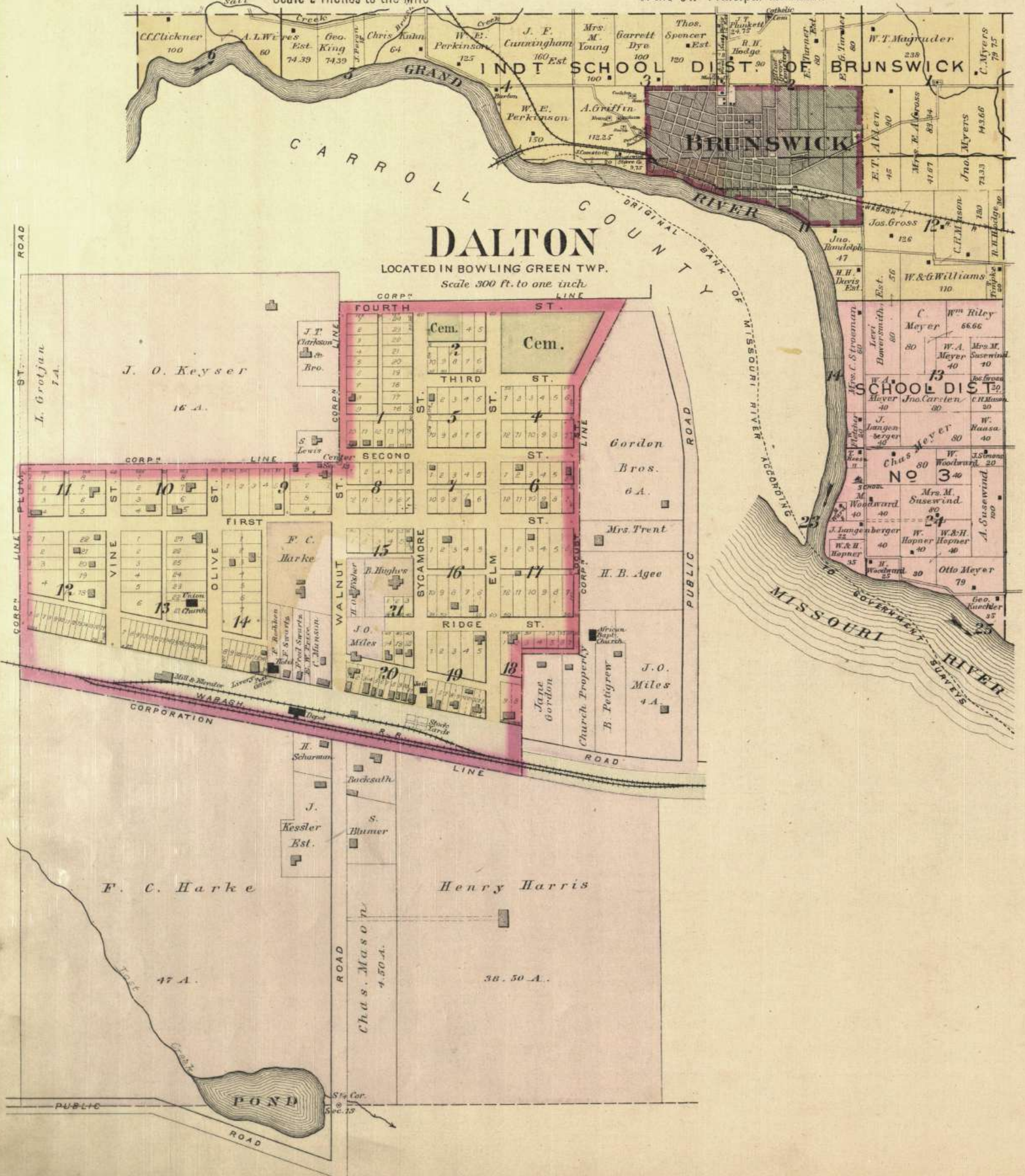

TOWNSHIP 54 NORTH. RANGE 17 WEST.

Scale 2 Inches to the Mile. of the 5th Principal Meridian.

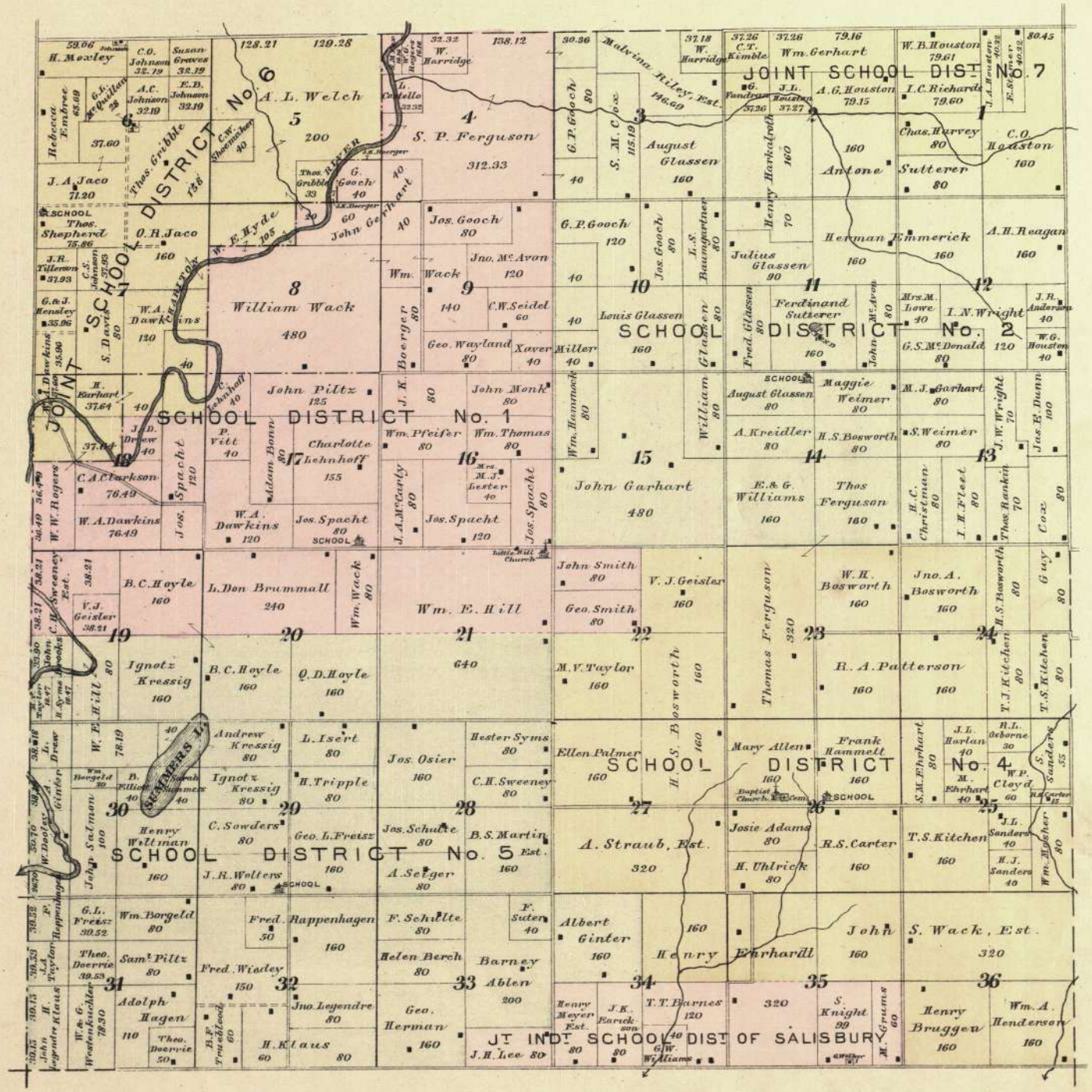

PART OF THE CITY OF KEYTESVILLE

County Seat of Chariton Co.

Scale: 300 ft. to 1 in.

D. B. Kellogg, Est.

63.80 a.

FAIR GROUNDS

Kellogg, Est.

36 a.

CORPORATION

Geo. Chapman

2.90 a.

Brick Yard

Wm. E. Hill

37.50 a.

1.50 a.

Section Line

CORPORATION LINE

4 3
9 10

MUSSEL FORK

L. M. Applegate

133 a.

CORPORATION LINE

Wm. E. Hill

Stock Yards

CREEK

WABASH R. R.

CORP'N LINE

Brig'd Wm. 5a

40a

BRANCH

PRAIRIE HILL

LOCATED IN WAYLAND TWP.

Scale 200 ft. to 1 inch.

BAKER ST.

ROAD

GRAND AVE.

ORIGINAL TOWN

MAIN ST.

No 1 ROAD

ROAD ST. No 1

RICHARDSON'S ADD.

ST. No 2

ST. No 2

FAWKS ADD.

FAWKS ST.

ST. No 3

ROAD

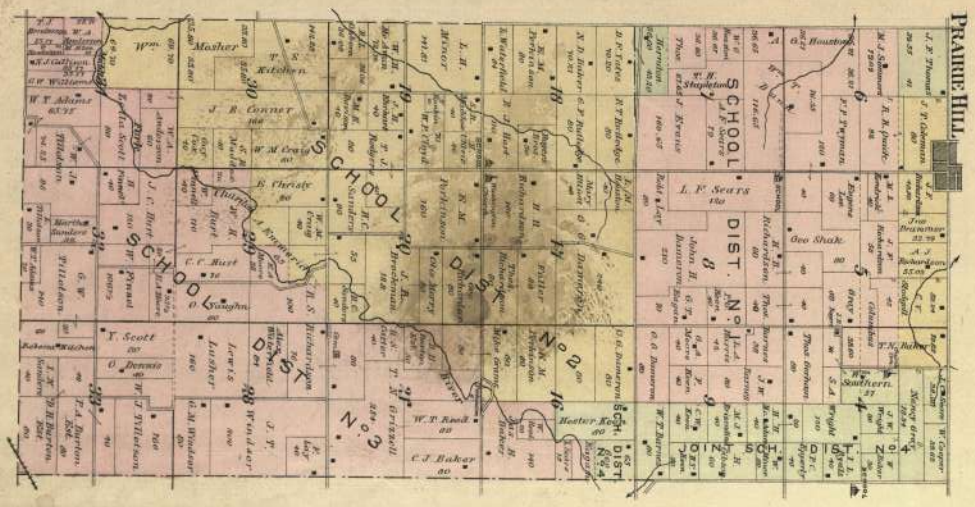

TOWNSHIP 54 NORTH, RANGE 16 WEST.

Scale 2 Inches to the Mile.

of the 5th Principal Meridian.

TOWNSHIP 54 NORTH. RANGE 18 WEST.

Scale 2 Inches to the Mile. of the 5th Principal Meridian.

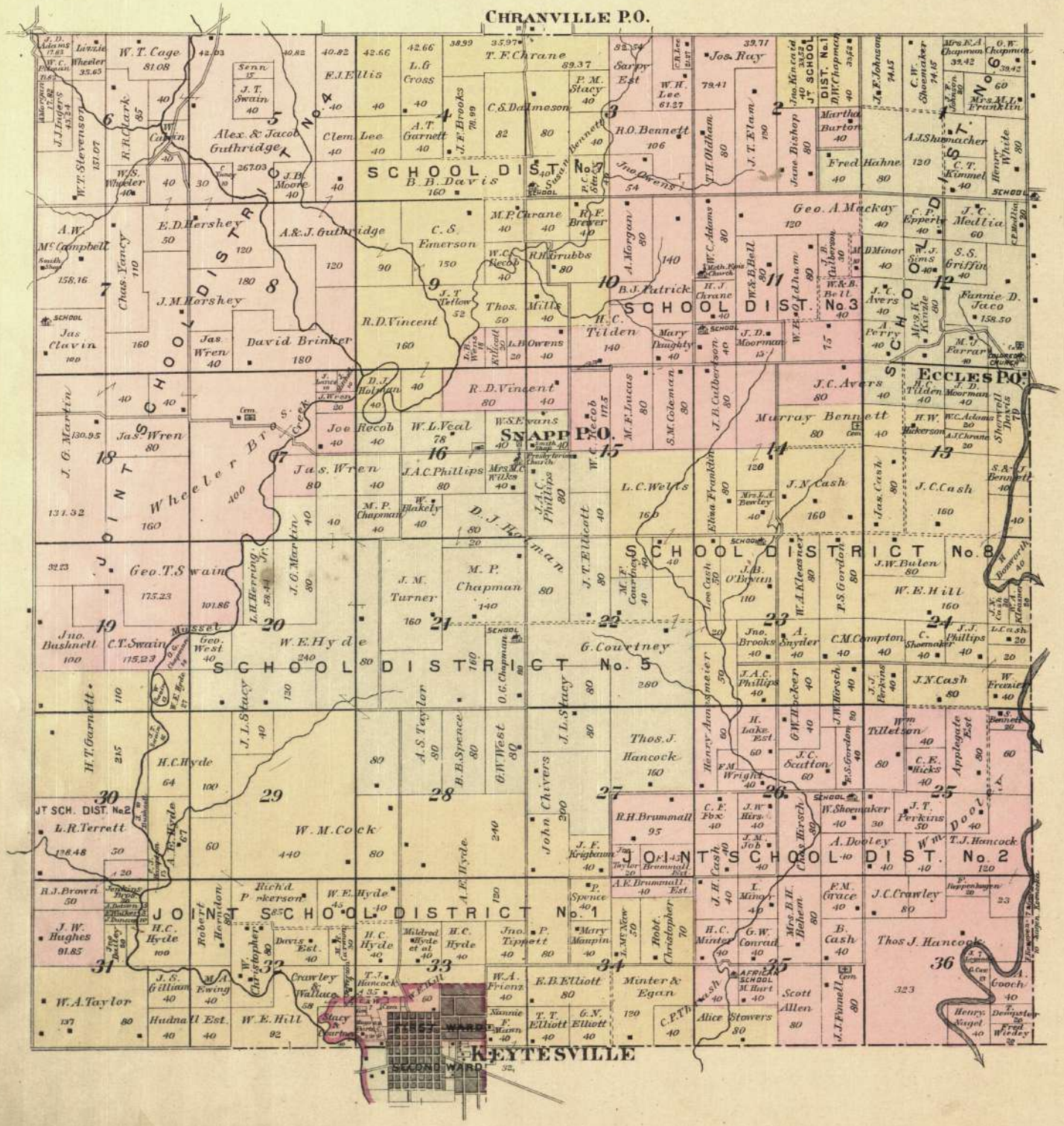

TOWNSHIP 54 NORTH. RANGE 19 WEST.

Scale 2 Inches to the Mile. of the 5th Principal Meridian.

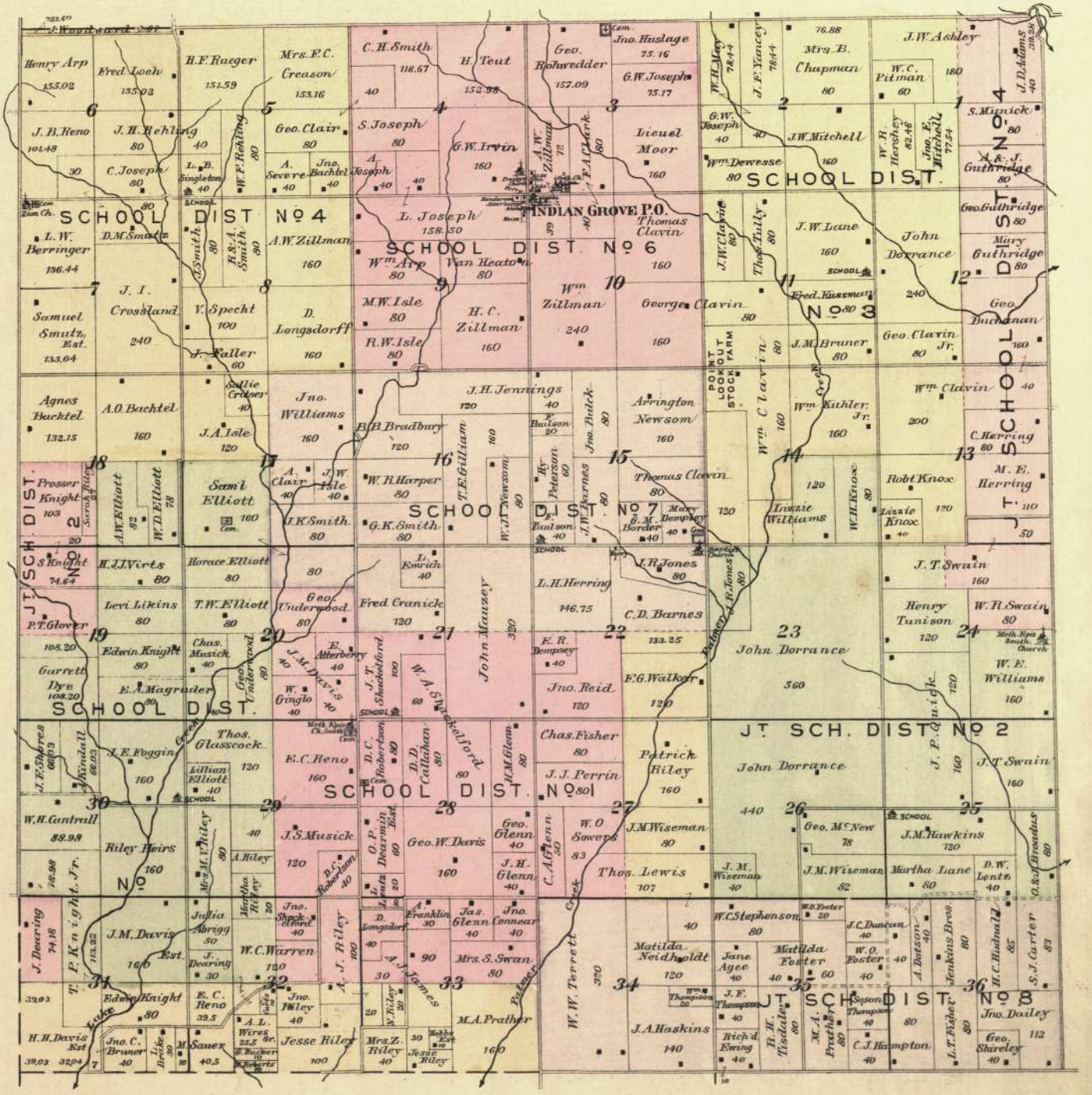

TOWNSHIP 54 NORTH RANGE 20 WEST.

Scale 2 Inches to the Mile. of the 5th Principal Meridian.

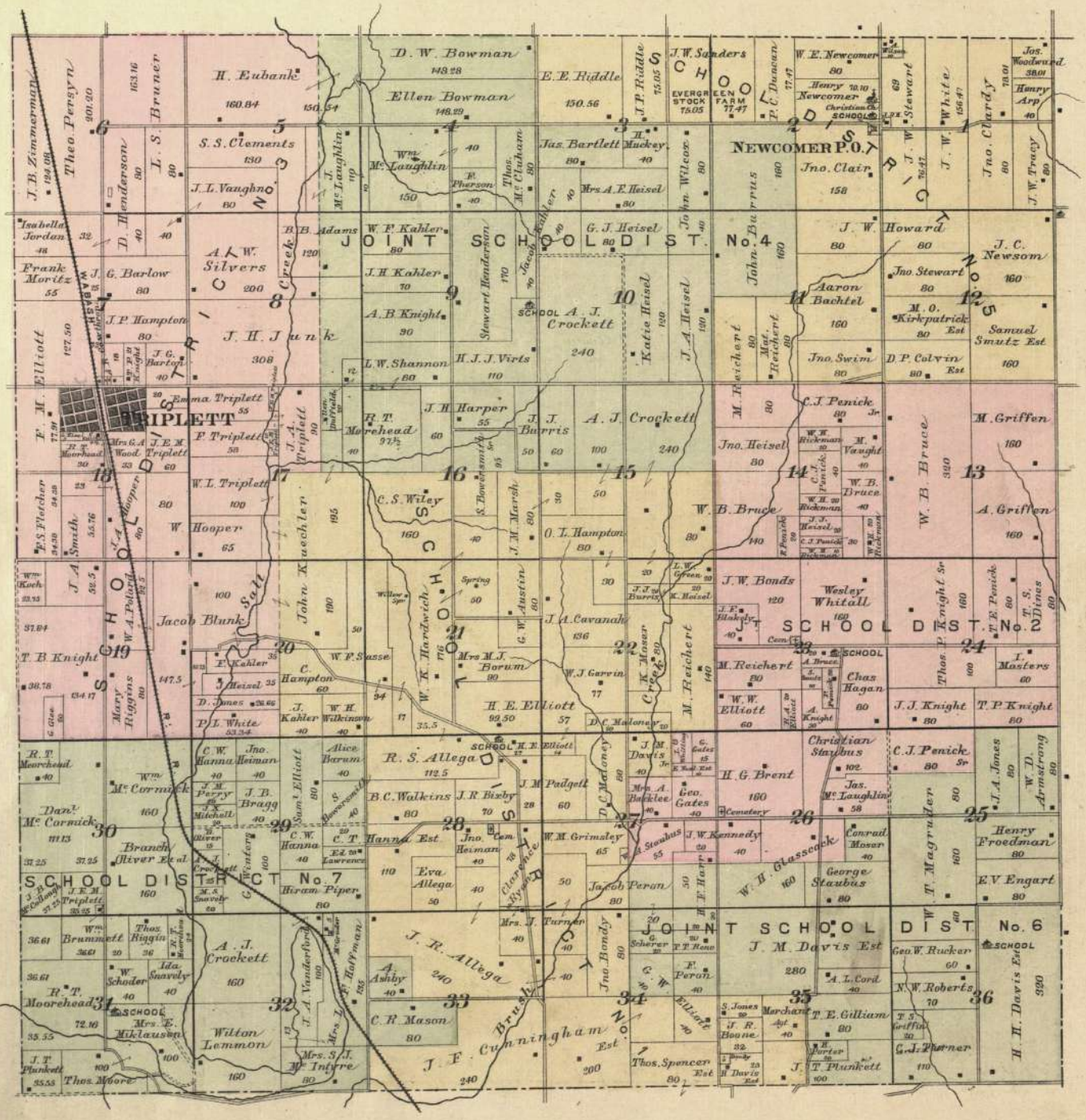

TRIPLETT

LOCATED IN TRIPLETT TWP.

Scale. 200 feet to one Inch.

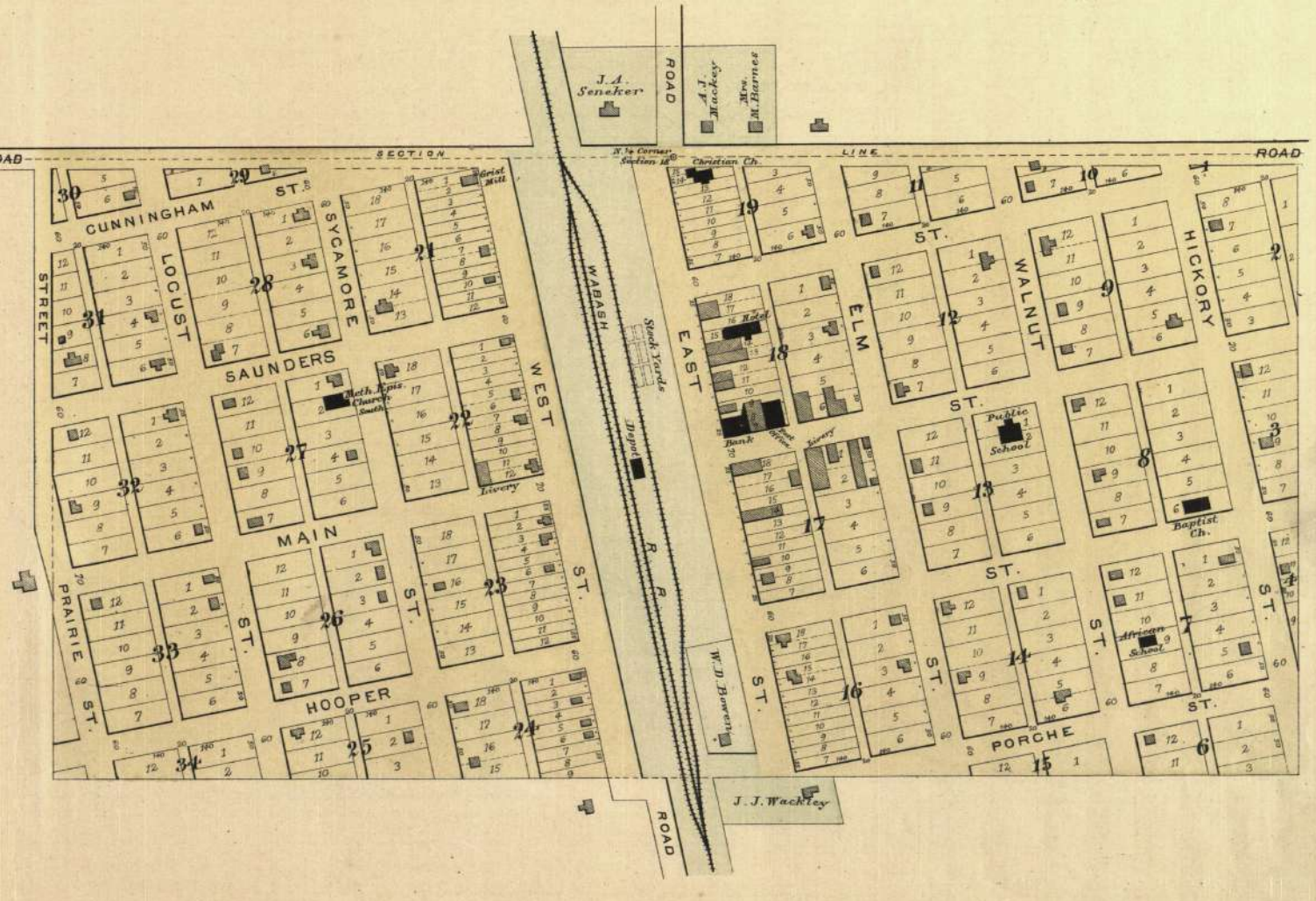

TOWNSHIP 54 NORTH. RANGE 21 WEST.

Scale 2 Inches to the Mile of the 5th Principal Meridian.

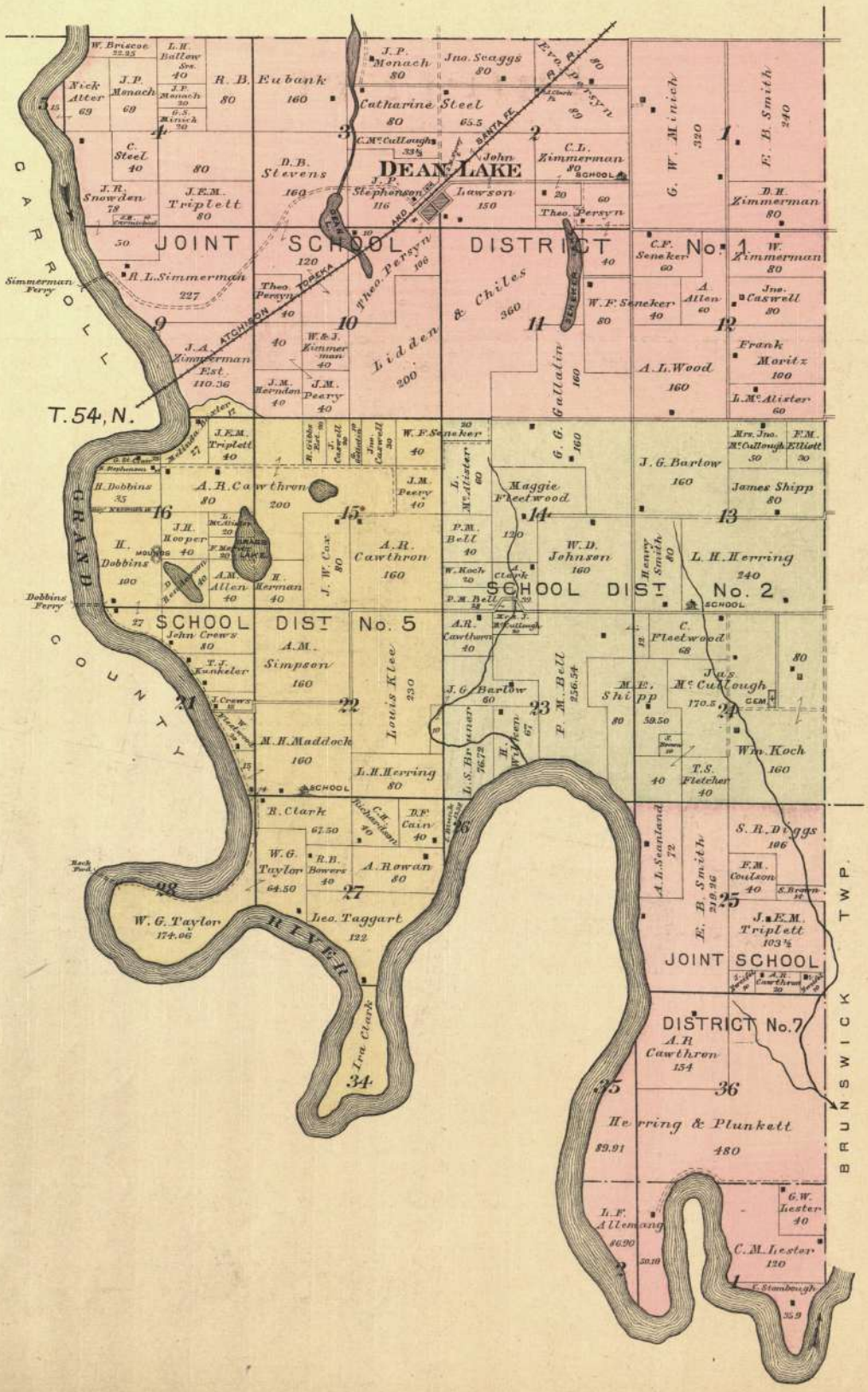

TOWNSHIP 55 NORTH RANGE 16 WEST.

Scale 2 Inches to the Mile of the 5th Principal Meridian.

DEAN LAKE

LOCATED IN TRIPLETT TP.

Scale: 200 ft. - 1 in.

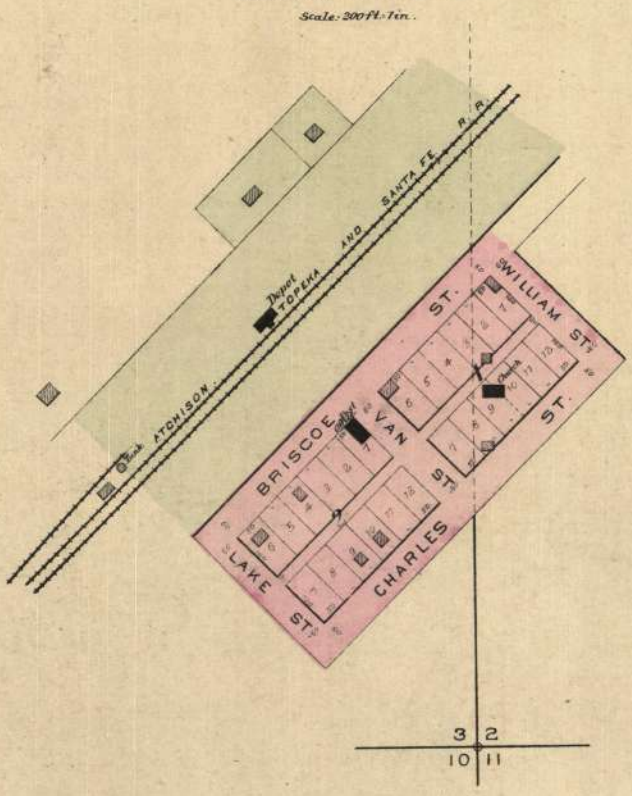

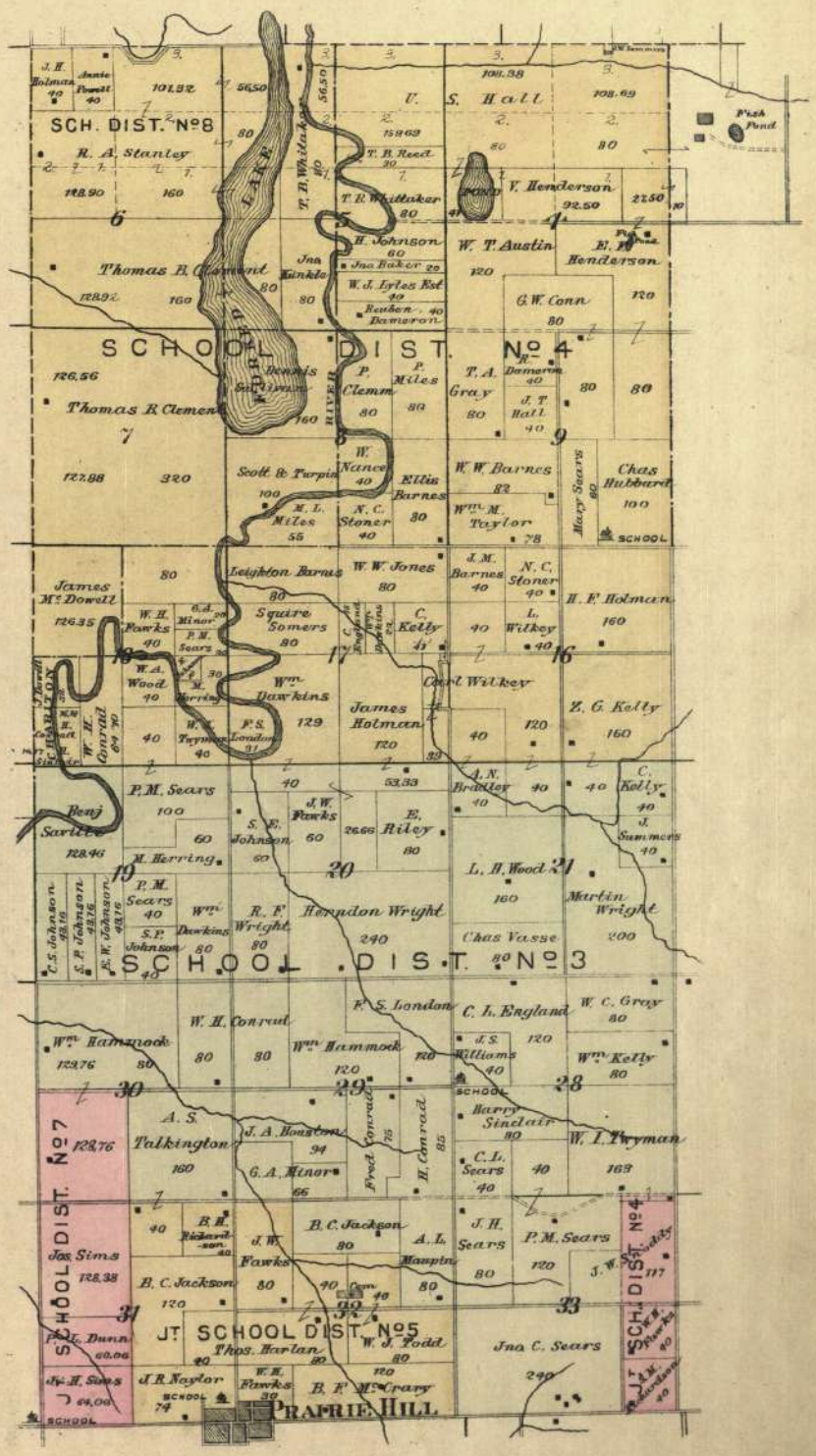

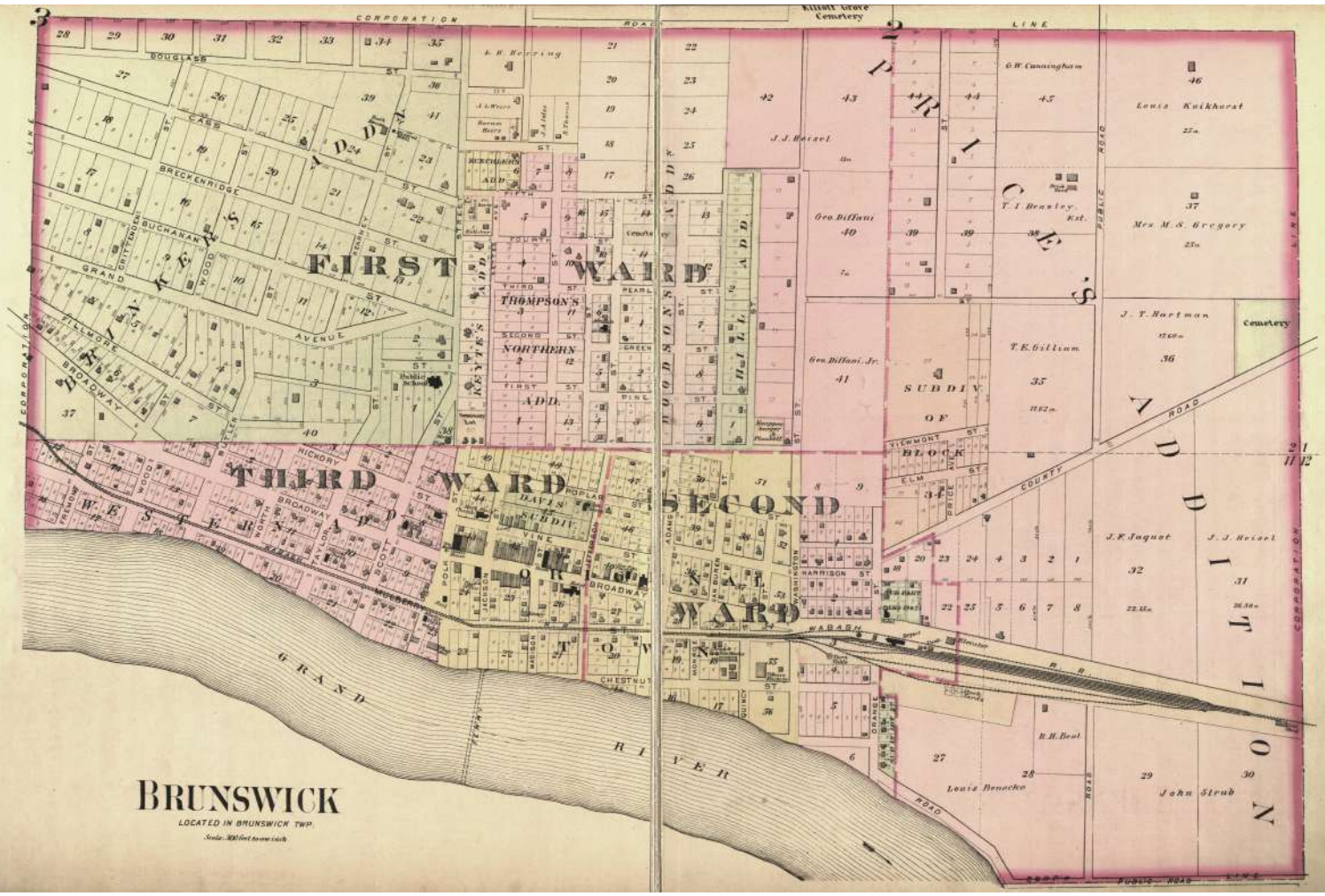
BRUNSWICK
LOCATED IN BRUNSWICK TWP.
FIRST WARD
SECOND WARD
THIRD WARD
FOURTH WARD
PARKER'S ADDITION
SUBDIV. OF BLOCK
THOMPSON'S NORTHERN ADD.
DAVIS SUBDIV.
GRAND RIVER
CORPORATION LINE
Elliott Grove Cemetery
Cemetery
Louis Kuikhurst
Mrs. M. S. Gregory
J. T. Hartman
J. F. Jaquet
J. J. Heisel
Louis Benecke
John Strub
G. W. Cunningham
T. E. Gilliam
Geo. Diffani, Jr.
Geo. Diffani
J. J. Heisel
R. H. Beal
WABASH R. R.
COUNTY ROAD
PUBLIC ROAD

TOWNSHIP 55 NORTH RANGE 17 WEST.

Scale 2 Inches to the Mile

of the 5th Principal Meridian.

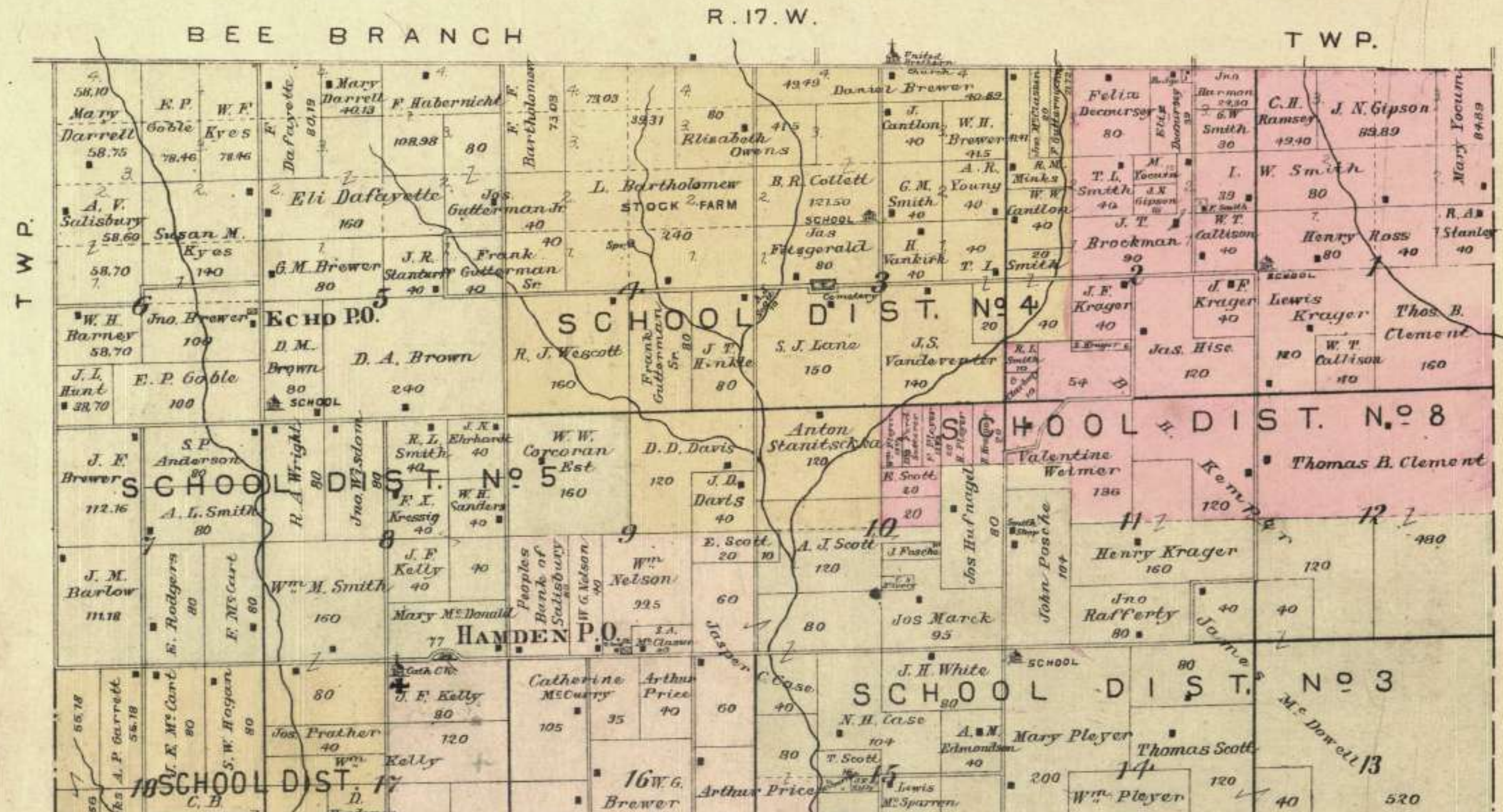

TOWNSHIP 55 NORTH. RANGE 18 WEST.

Scale 2 Inches to the Mile. of the 5th Principal Meridian.

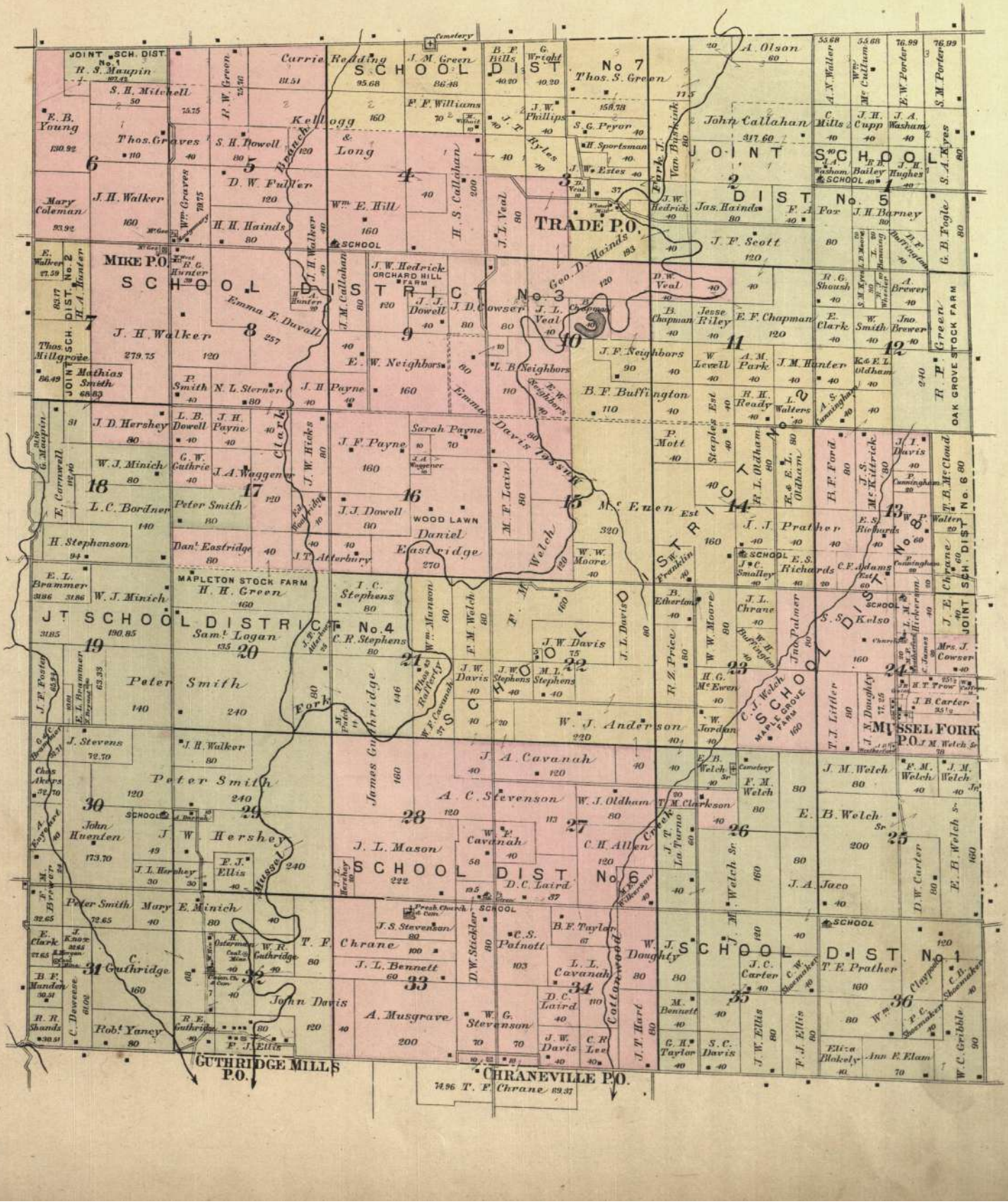

TOWNSHIP 55 NORTH. RANGE 19 WEST.

Scale 2 Inches to the Mile. of the 5th Principal Meridian.

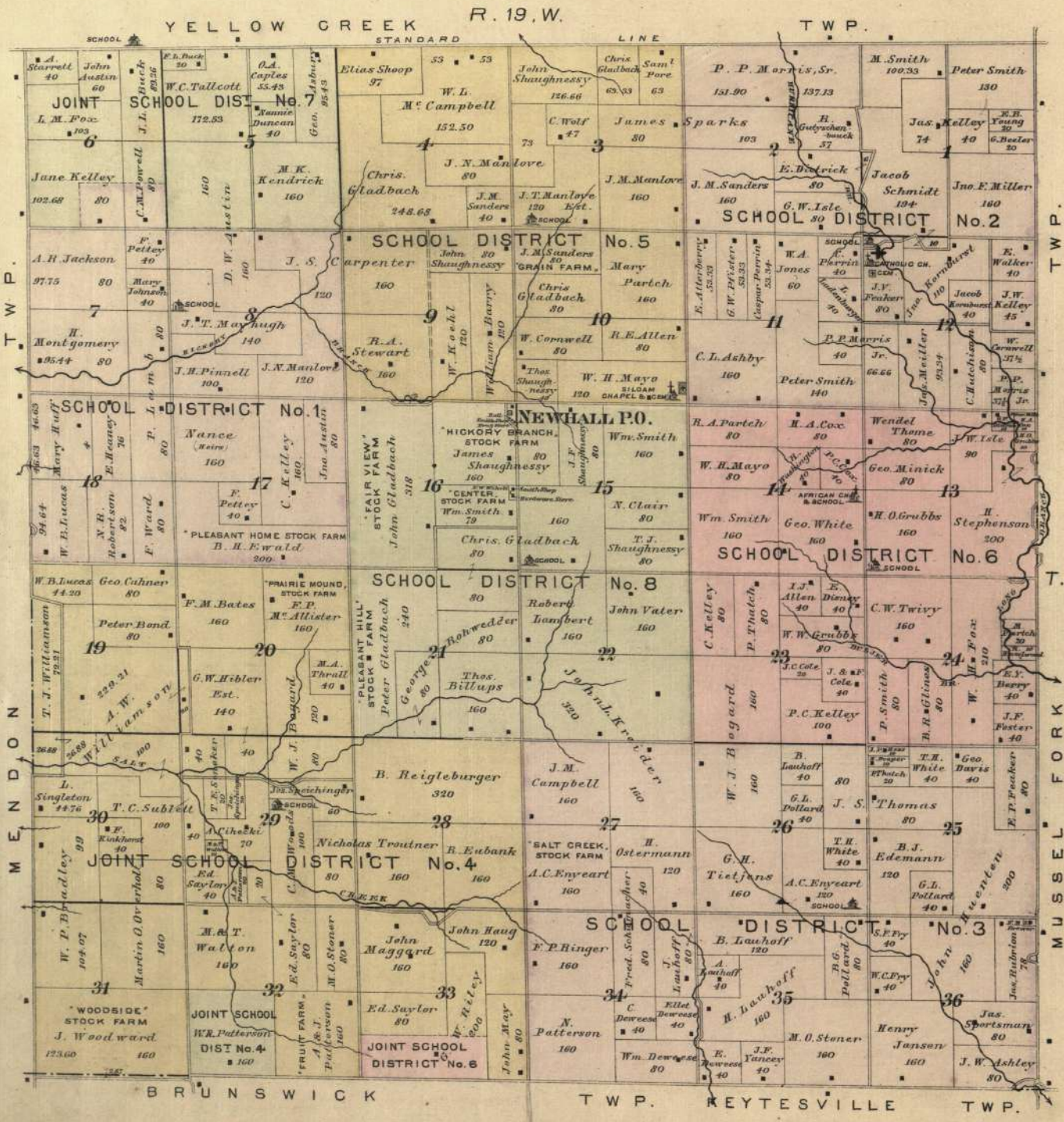

TOWNSHIP 55 NORTH. RANGE 20 WEST.

Scale 2 Inches to the Mile. of the 5th Principal Meridian

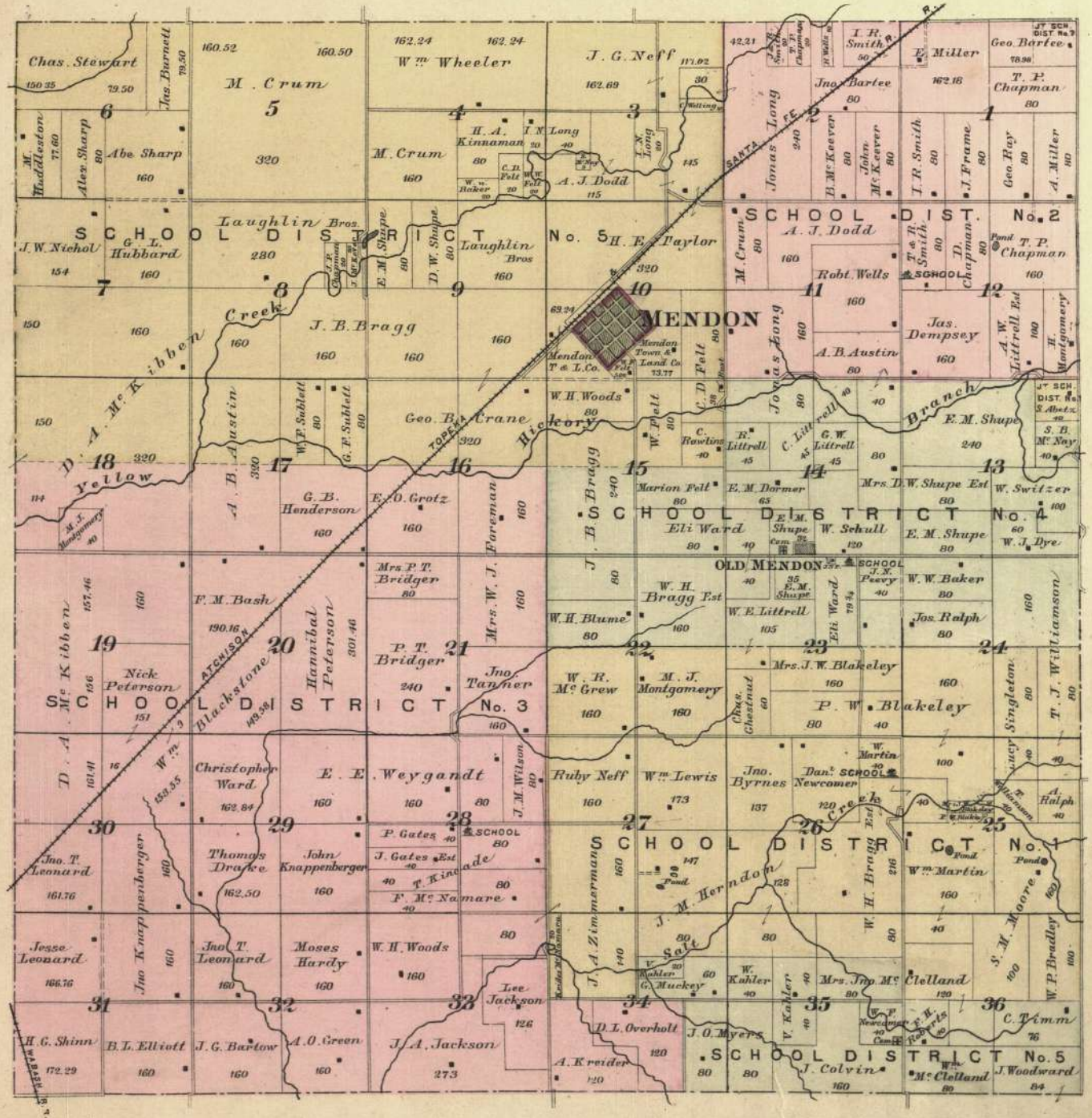

MENDON

LOCATED IN MENDON TWP.

Scale 200 feet to one Inch.

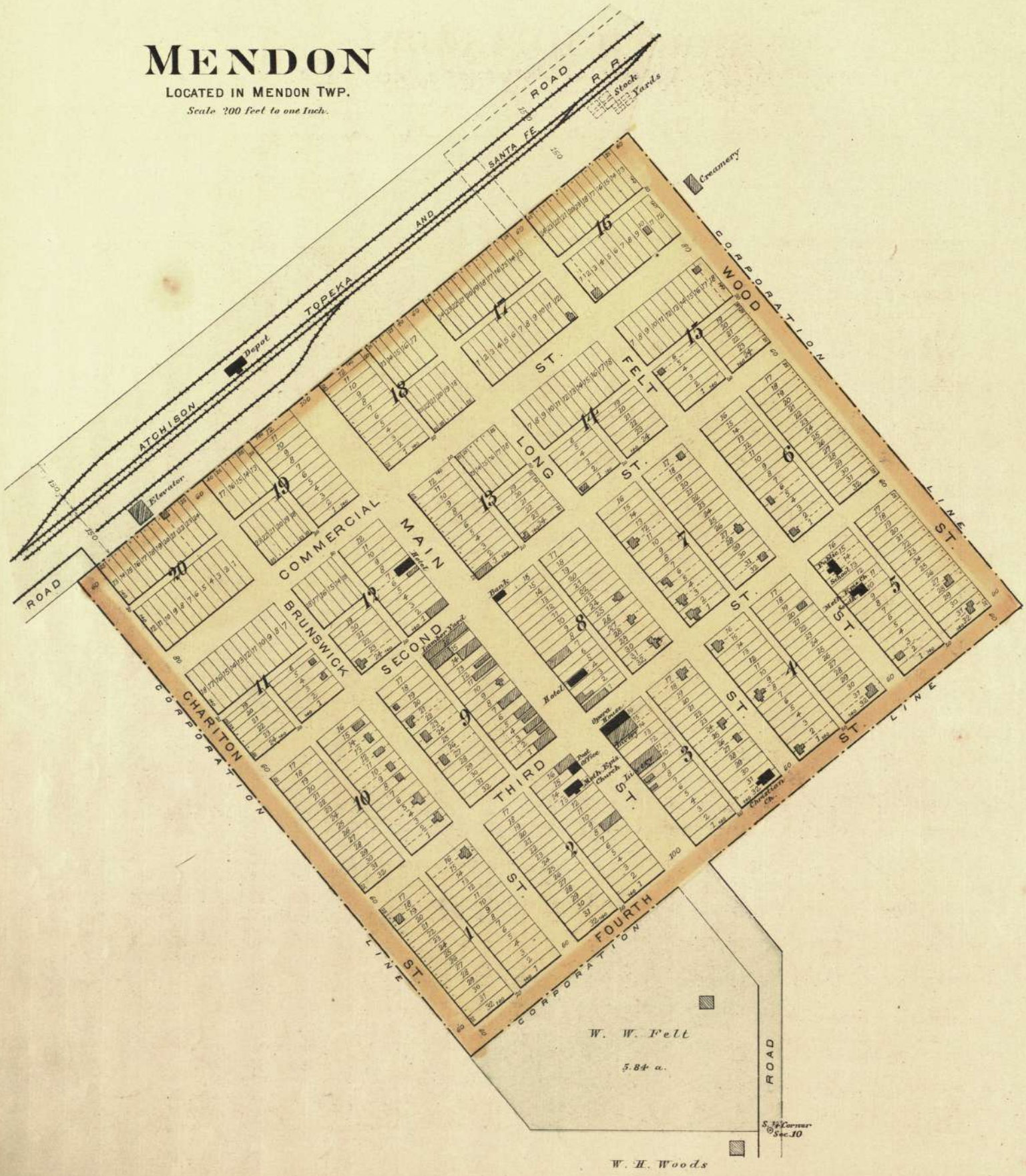

NORTH GLASGOW

LOCATED IN CHARITON TWP.

Scale - 200 ft. to one Inch.

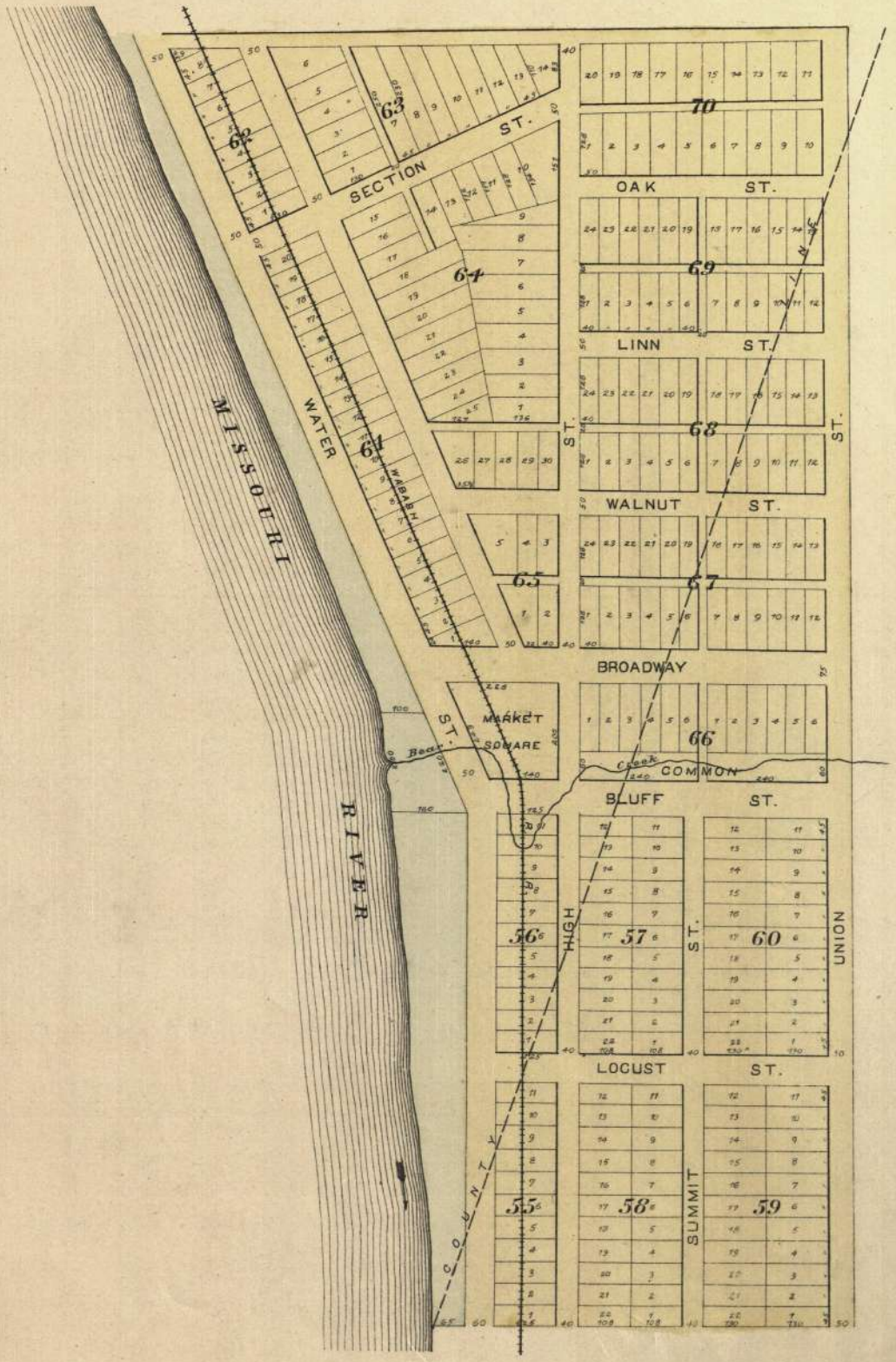

TOWNSHIP 55 NORTH RANGE 21 WEST.

Scale 2 Inches to the Mile. of the 5th Principal Meridian.

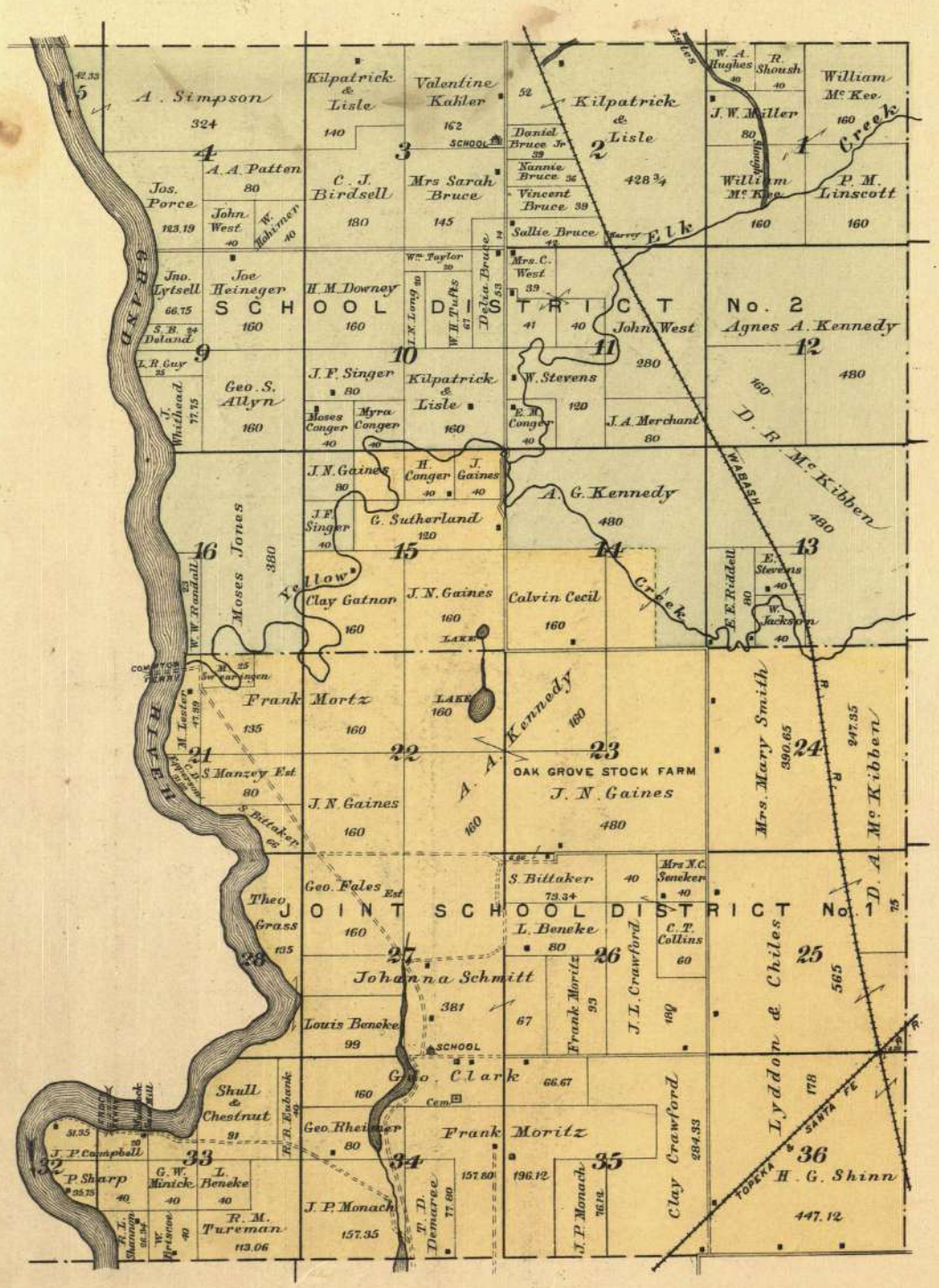

TOWNSHIP 56 NORTH RANGE 16 WEST.

Scale 2 Inches to the Mile. of the 5th Principal Meridian.

BYNUMVILLE

LOCATED IN BEE BRANCH TWP.

Scale 200 ft. to one inch

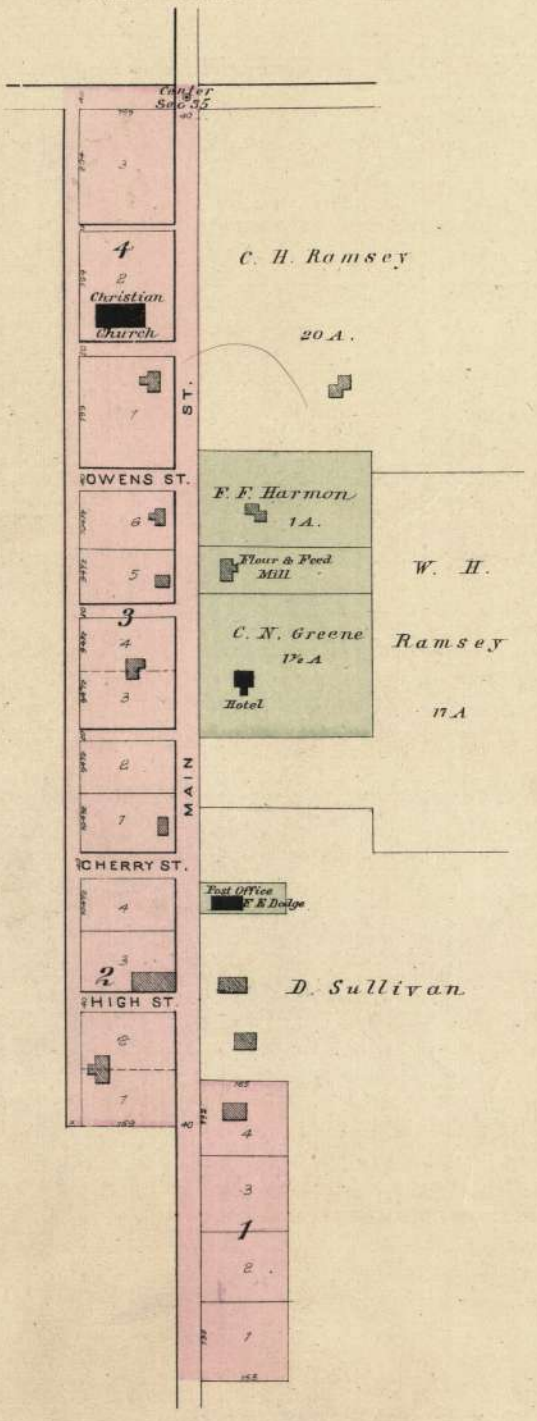

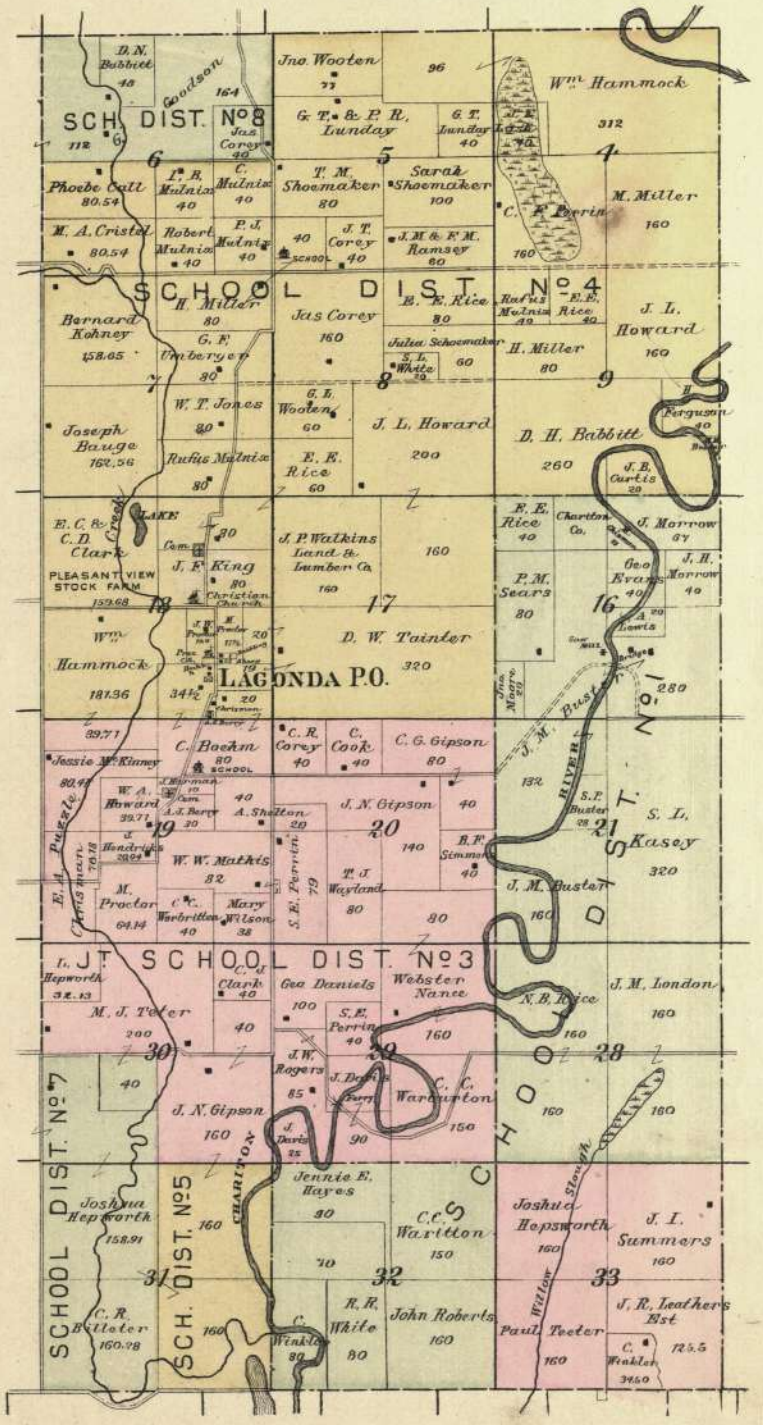

TOWNSHIP 56 NORTH RANGE 17 WEST.

Scale 2 Inches to the Mile. of the 5th Principal Meridian.

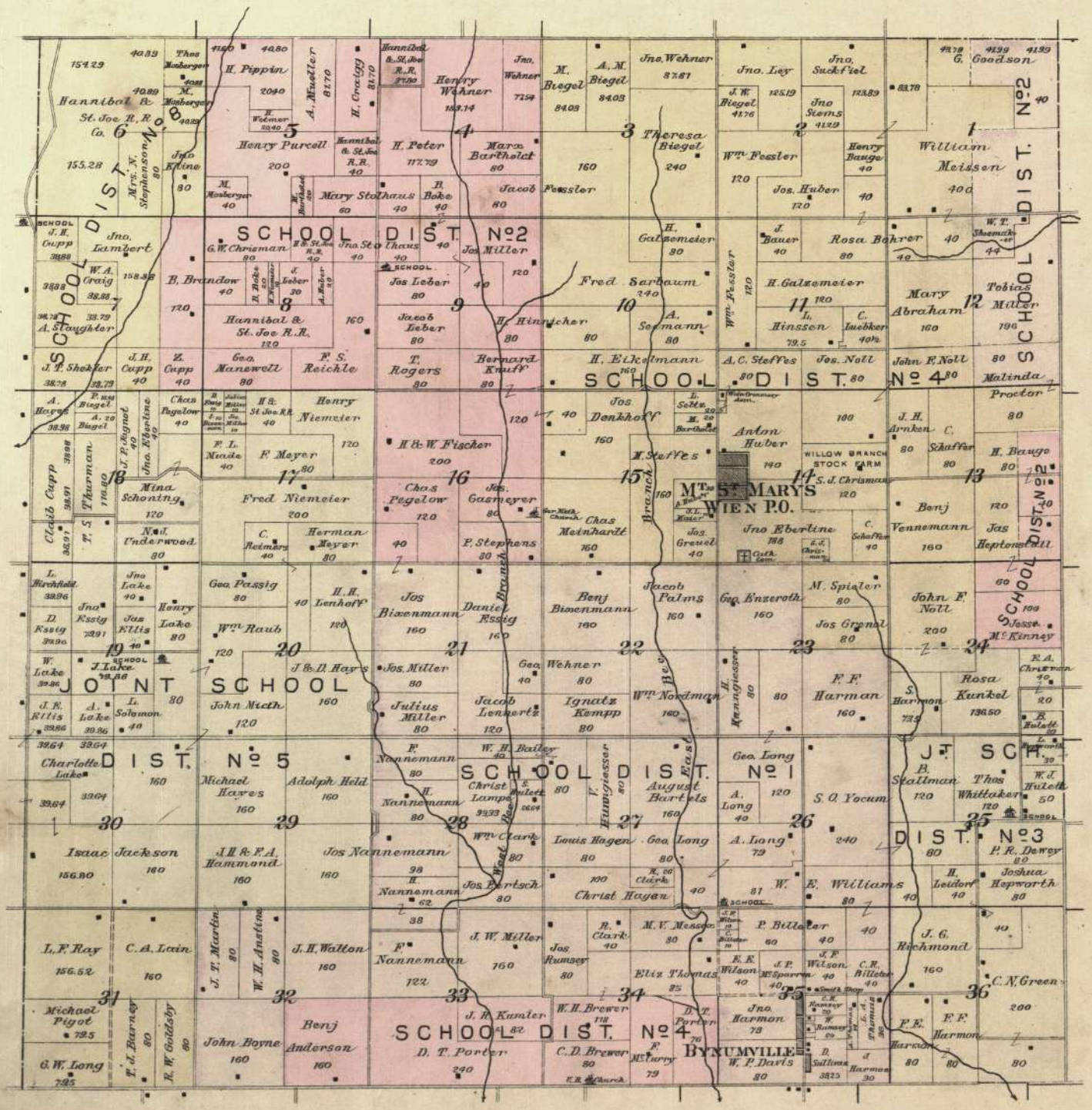

MT. ST. MARYS

WIEN P. O.

LOCATED IN BEE BRANCH TWP.

Scale 200 ft. to one inch

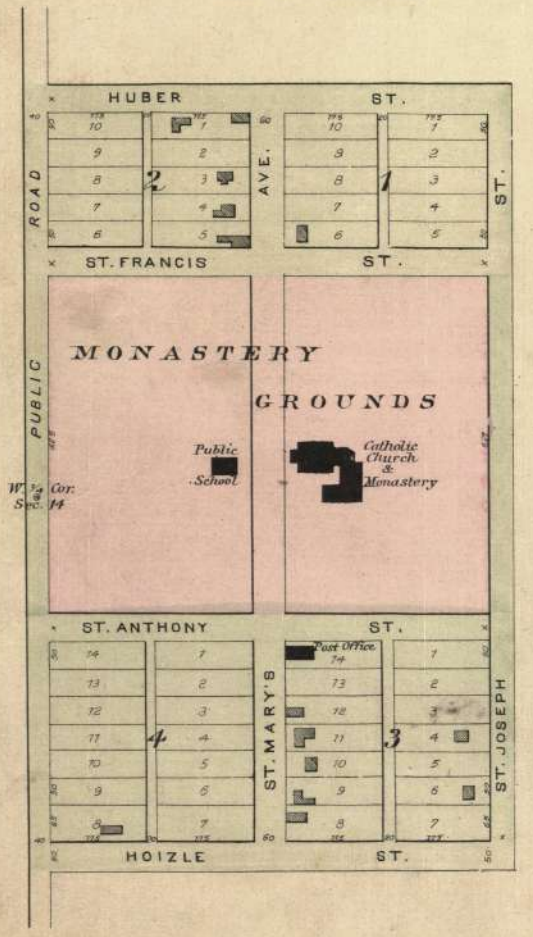

MUSSEL FORK P. O.

LOCATED IN SEC. 24 MUSSEL FORK TWP.

Scale 200 ft. to one Inch.

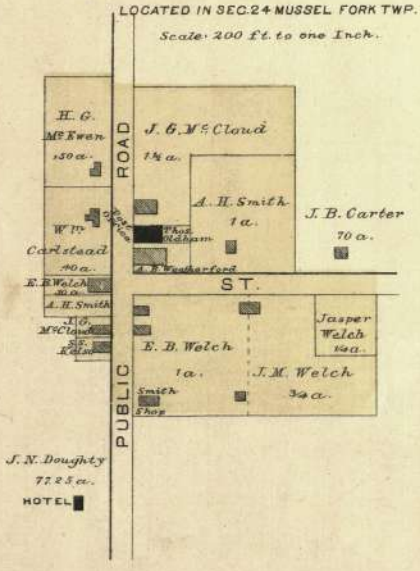

TOWNSHIP 56 NORTH. RANGE 18 WEST.

Scale 2 Inches to the Mile. of the 5th Principal Meridian.

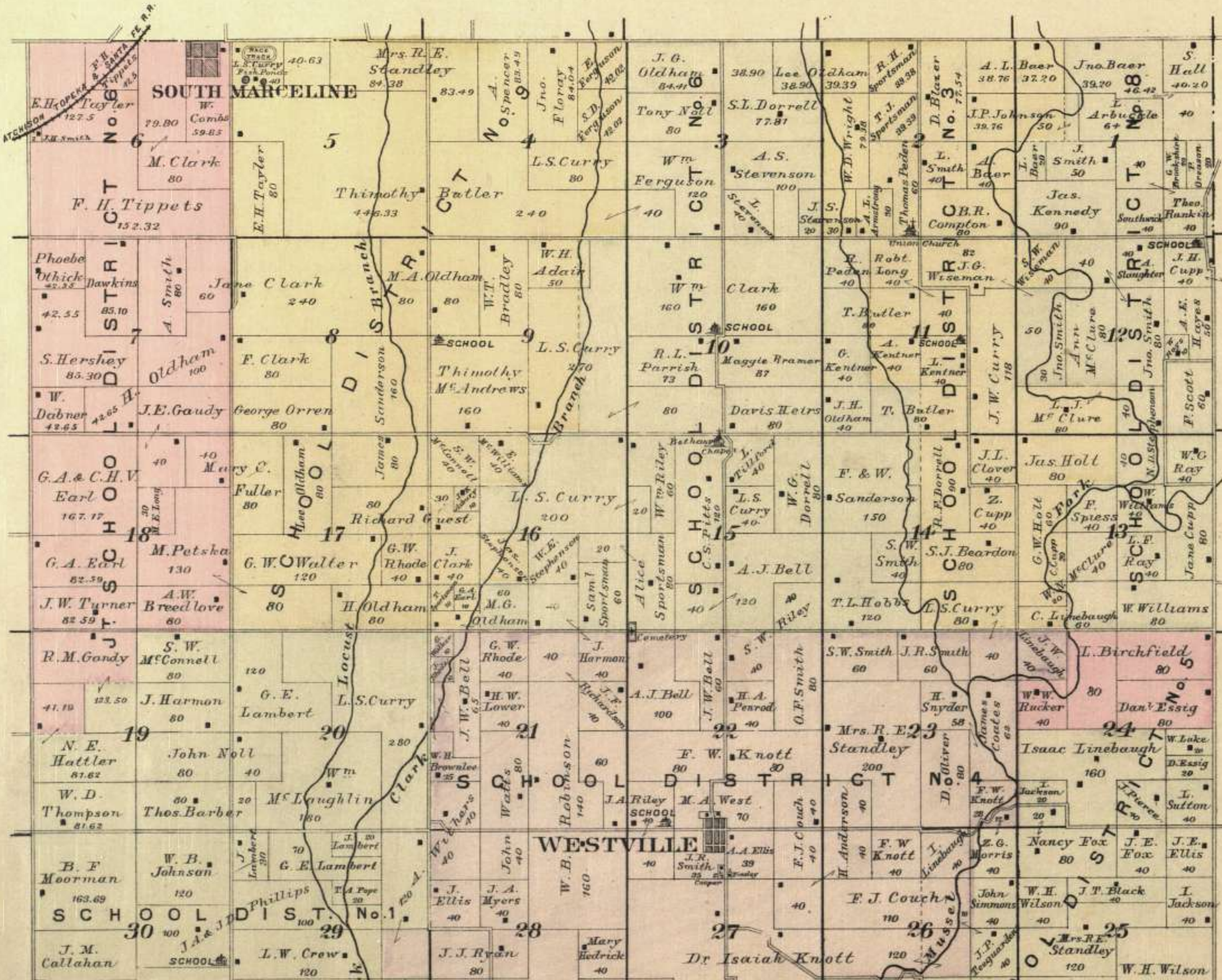

SOUTH MARCELINE

LOCATED IN CLARK TWP.

Scale: 200 ft. - 1 in.



WESTVILLE

LOCATED IN CLARK TWP.

Scale: 200 ft. to one Inch.

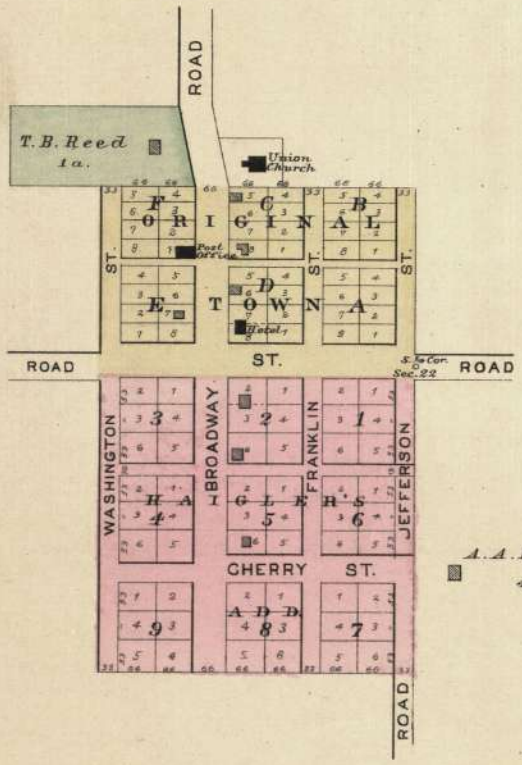

OLD MENDON

LOCATED IN MENDON TWP.

Scale: 200 ft. - 1 in.

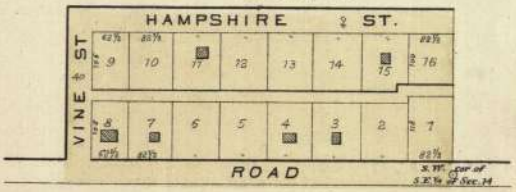

TOWNSHIP 56 NORTH. RANGE 19 WEST.

Scale 2 Inches to the Mile. of the 5th Principal Meridian.

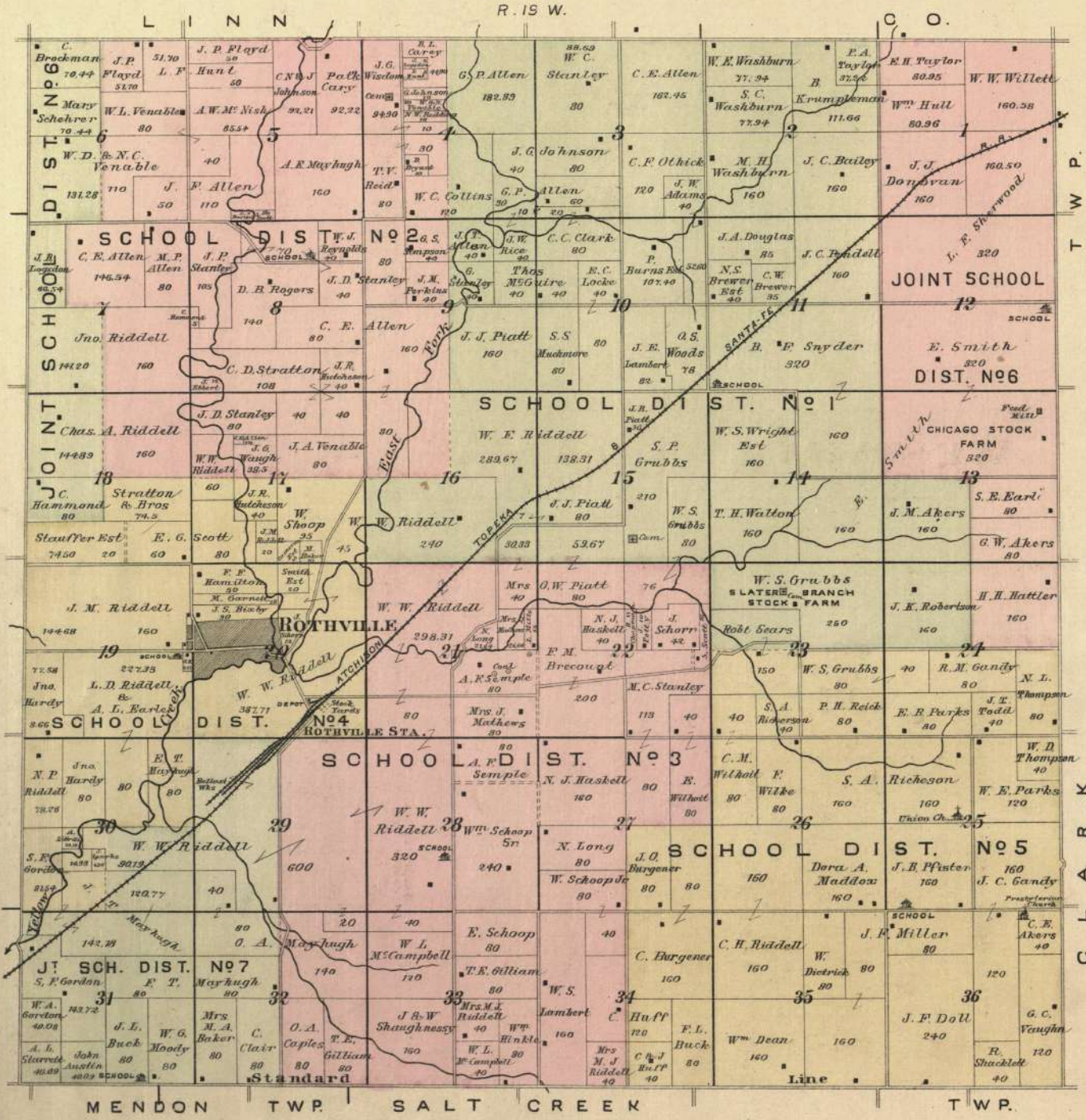

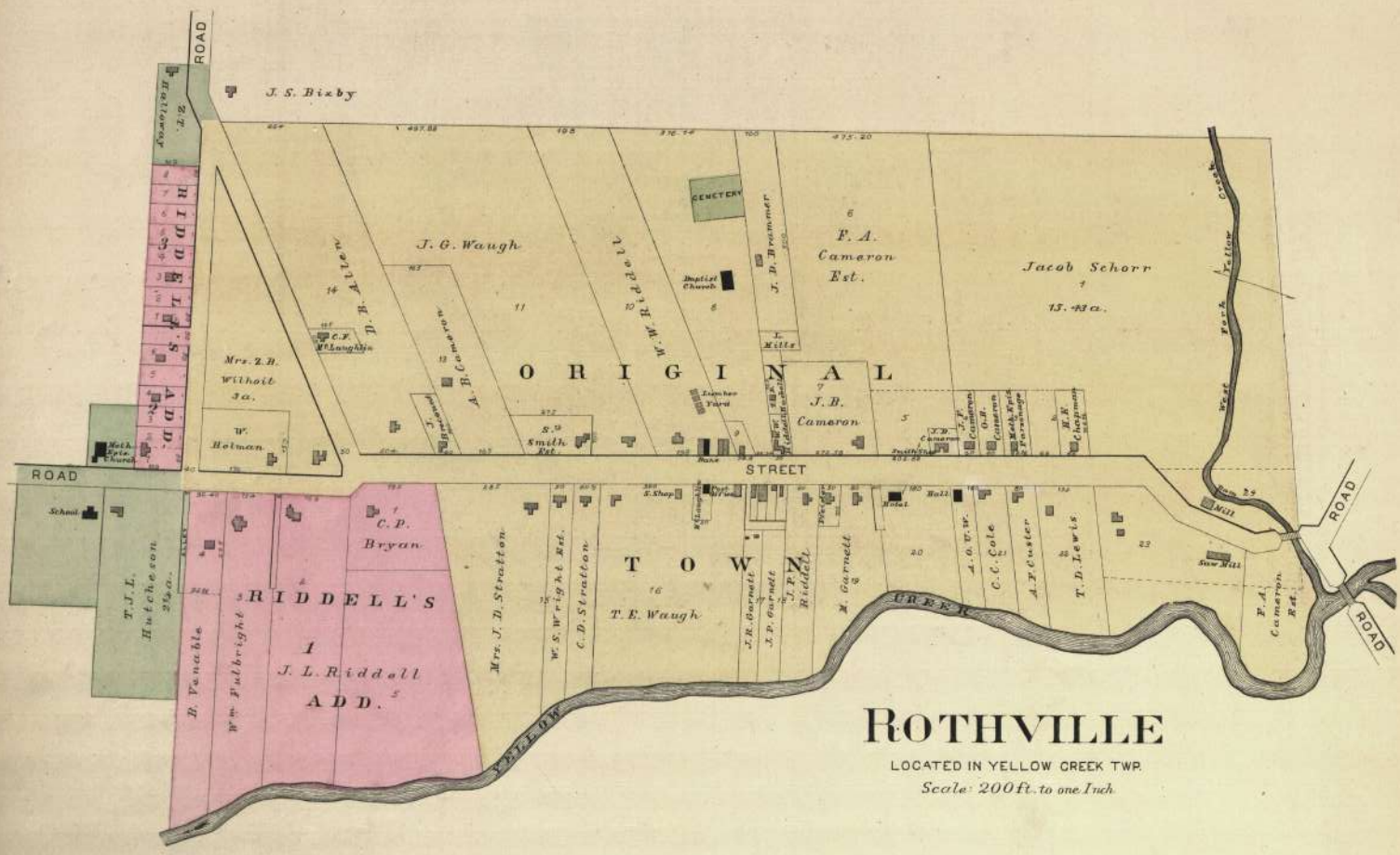
ROTHVILLE
LOCATED IN YELLOW CREEK TWP.
Scale: 200 ft. to one Inch.
ORIGINAL
TOWN
STREET
ROAD
RIDDELL'S
1
J. L. Riddell
ADD.
J. S. Bixby
J. G. Waugh
D. B. Allen
A. B. Cameron
W. B. Riddell
CEMETERY
Baptist Church
S. D. Brammer
F. A. Cameron Est.
Jacob Schorr
13.43 a.
Mrs. Z. B. Wilhoit 3 a.
W. Holman
C. P. Bryan
Mrs. J. D. Stratton
W. S. Wright Est.
C. D. Stratton
T. E. Waugh
J. B. Cameron
Mill
Saw Mill
School
T. J. L. Hutcheson 25 a.
B. Vanable
Wm. Fulbright
YELLOW CREEK
West Fork Yellow Creek

TOWNSHIP 56 NORTH RANGE 20 WEST.

Scale 2 Inches to the Mile. of the 5th Principal Meridian.

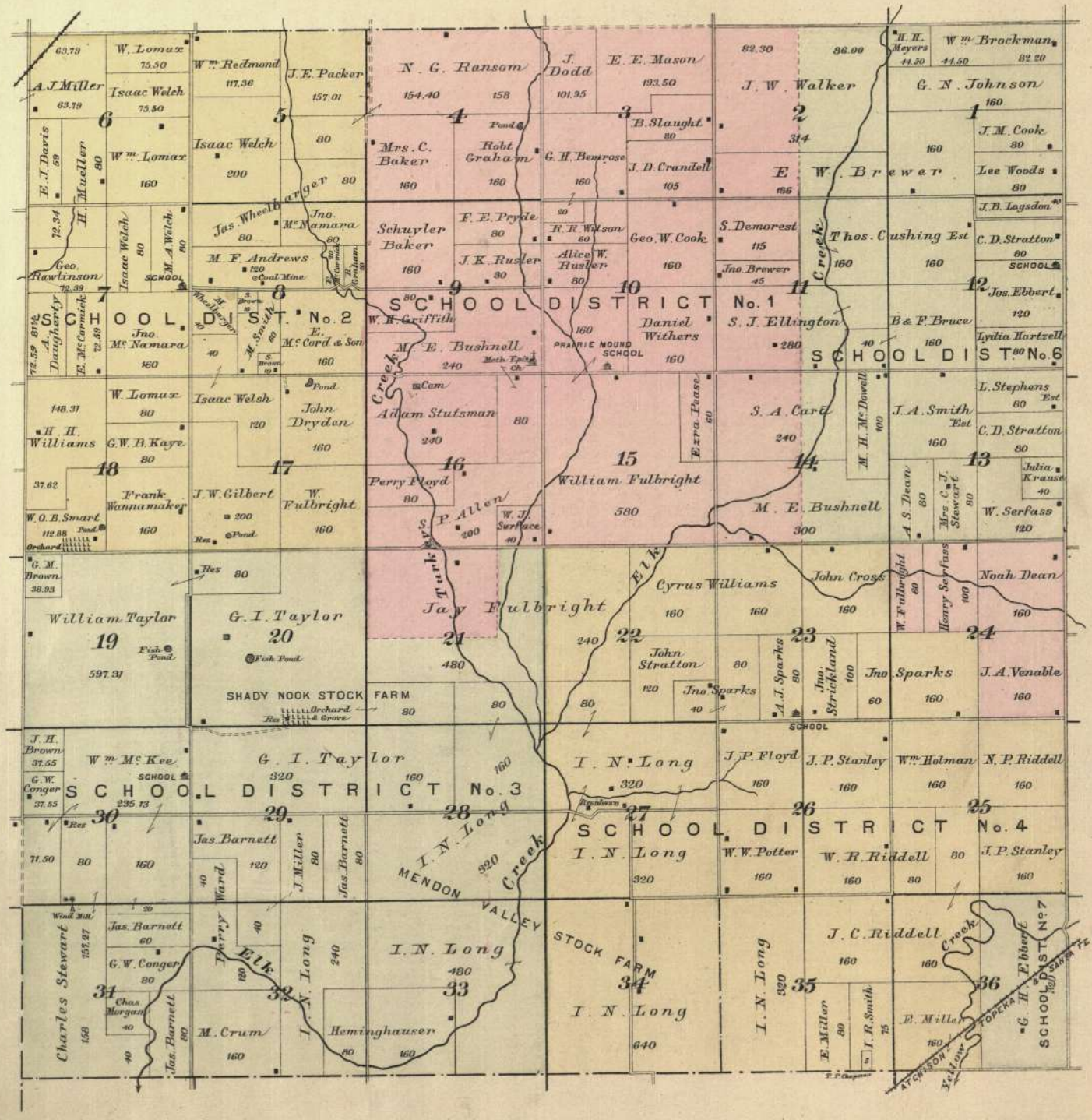

CUNNINGHAM

LOCATED IN CUNNINGHAM TWP.

Scale: 300 ft.-1 in.

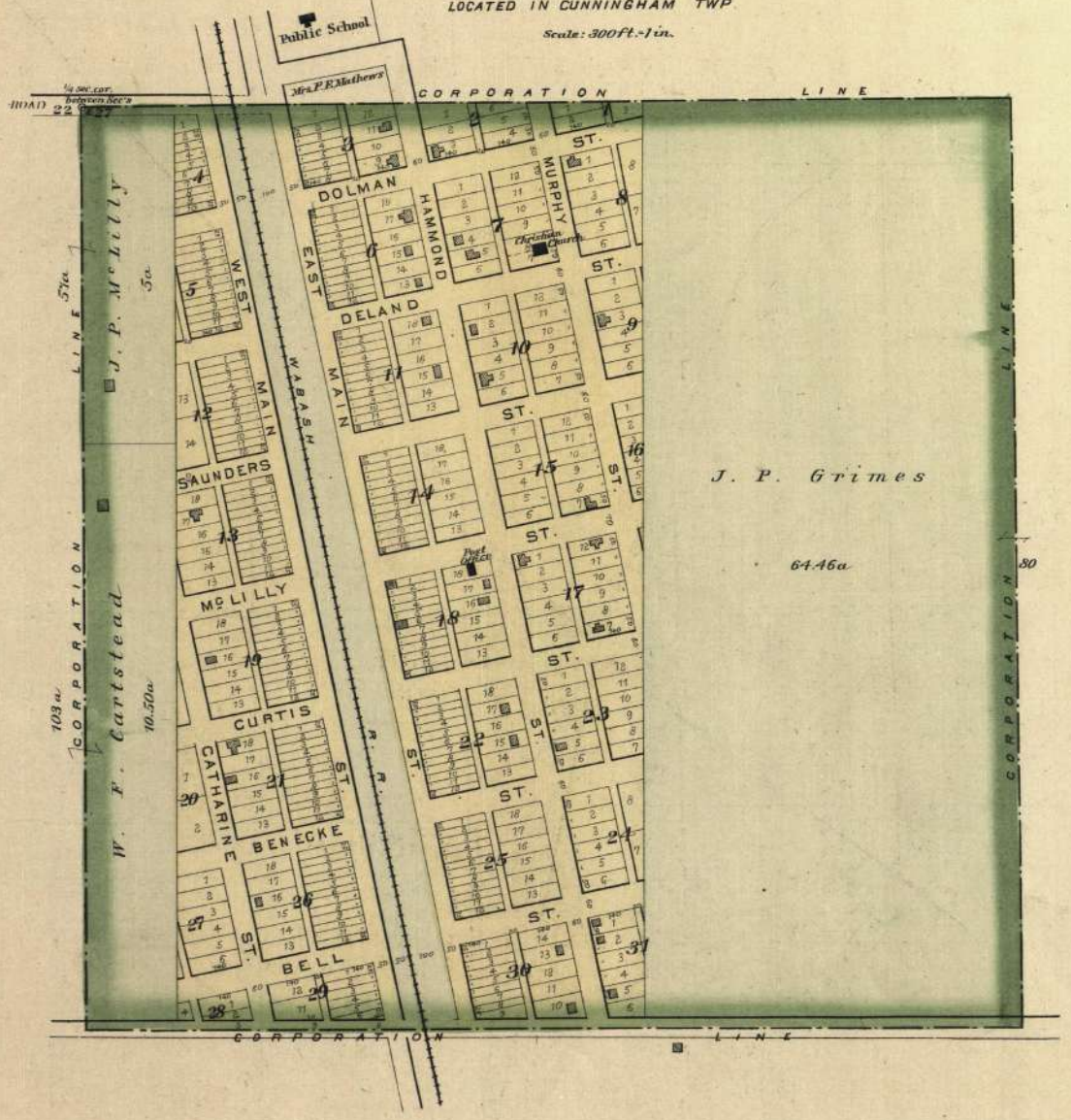

TOWNSHIP 56 NORTH. RANGE 21 WEST.

Scale 2 Inches to the Mile. of the 5th Principal Meridian.

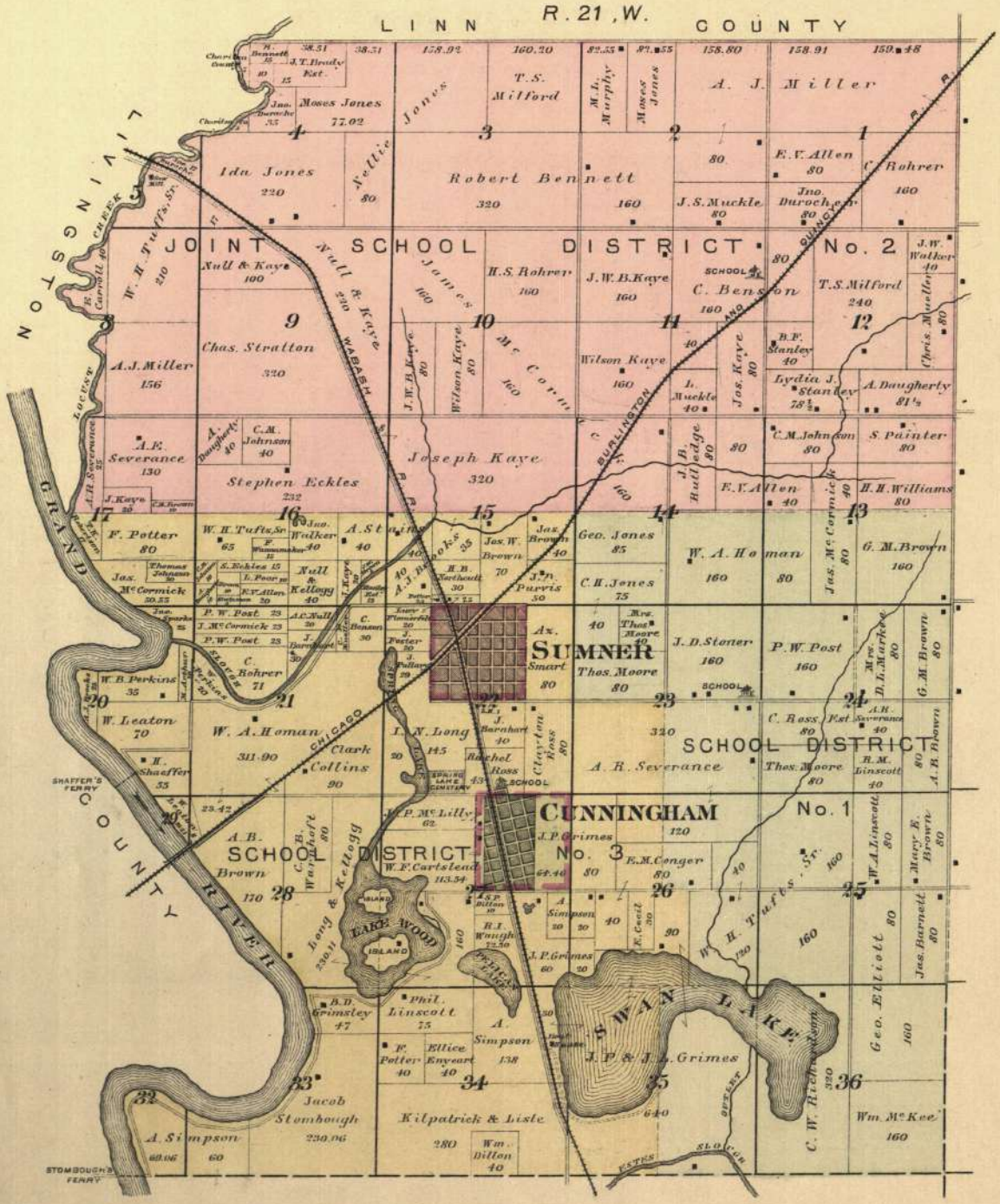

SUMNER

LOCATED IN CUNNINGHAM TWP.
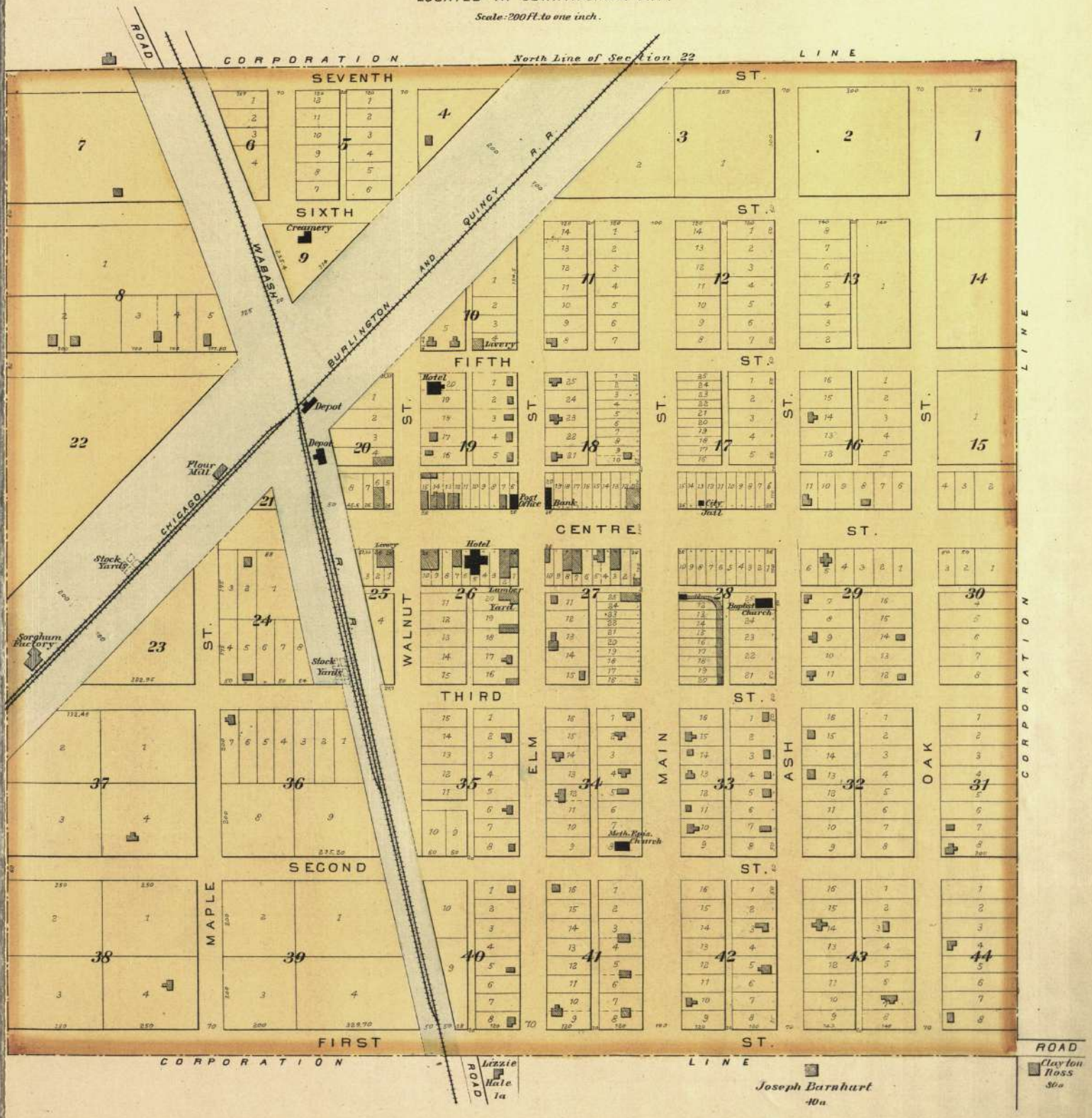
Scale: 200 ft. to one inch.