MAP OF CHARITON COUNTY, MISSOURI.

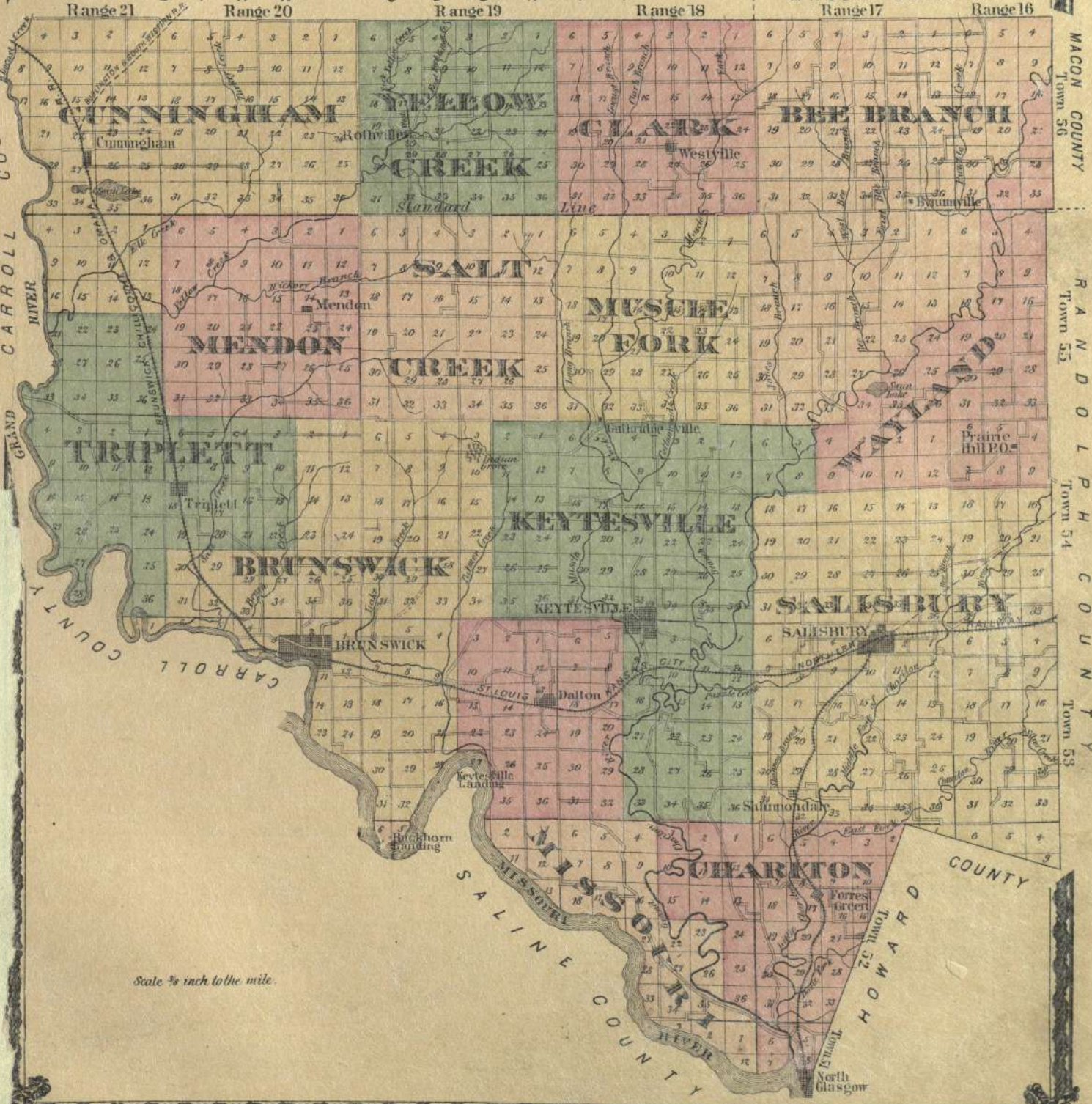

TOWNSHIP 53 & 54 NORTH RANGE 16 WEST

OF THE 5TH PRINCIPAL MERIDIAN.

Scale 2 Inches to the Mile.

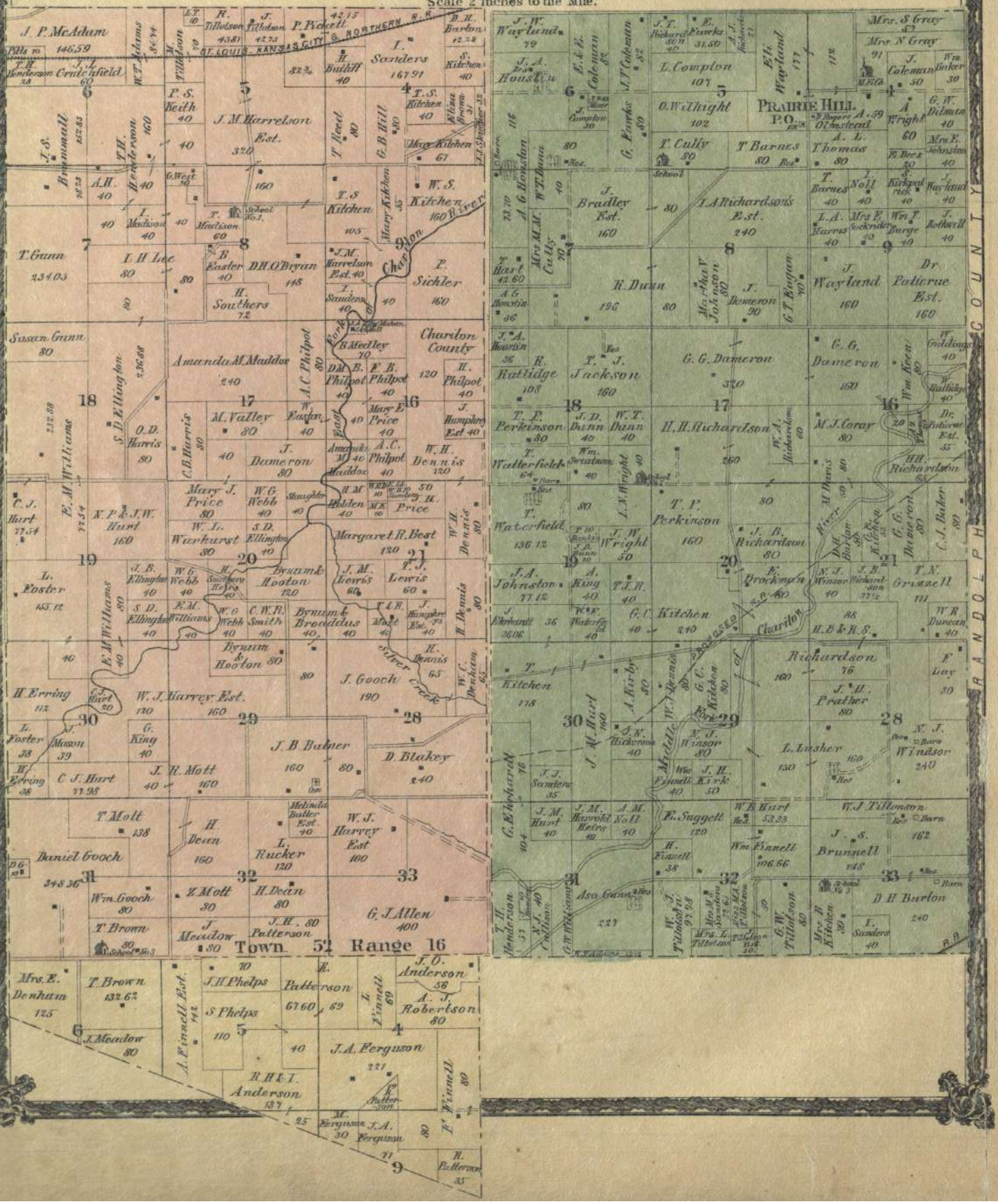

TOWNSHIP 55 & 56 NORTH RANGE 16 WEST

OF THE 5TH PRINCIPAL MERIDIAN.

Scale 2 Inches to the Mile.

Town 55 North Range 16 West.

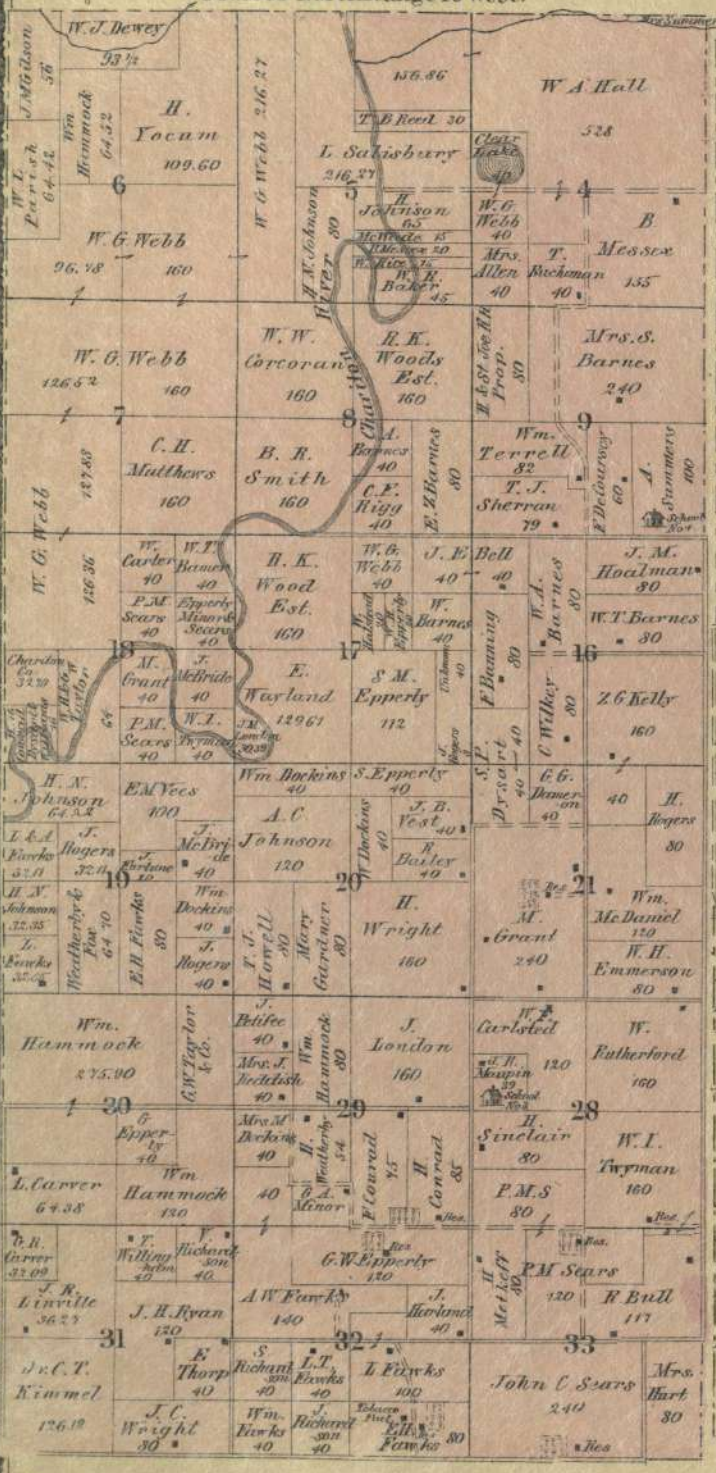

Town 56 North Range 16 West.

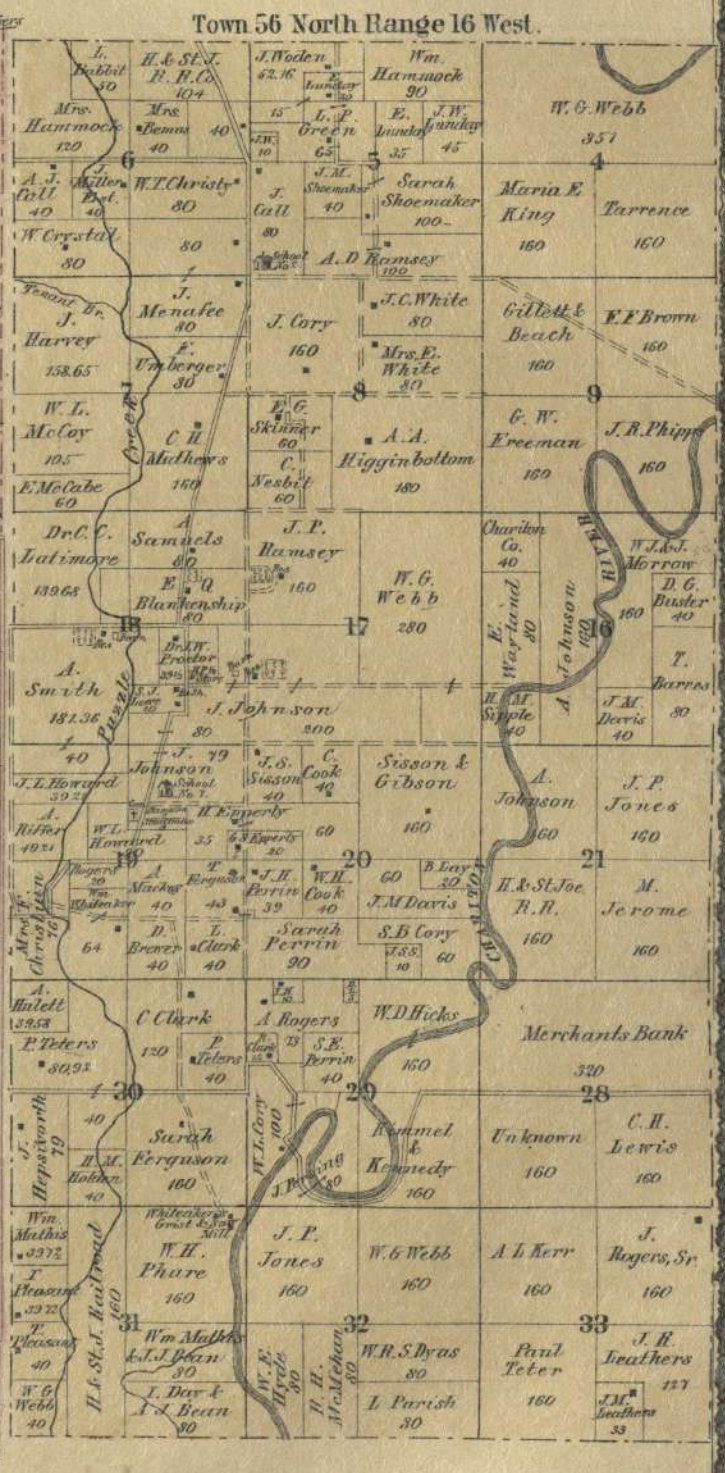

TOWNSHIP 56 NORTH RANGE 17 WEST

OF THE 5TH PRINCIPAL MERIDIAN.

Scale 2 Inches to the Mile.

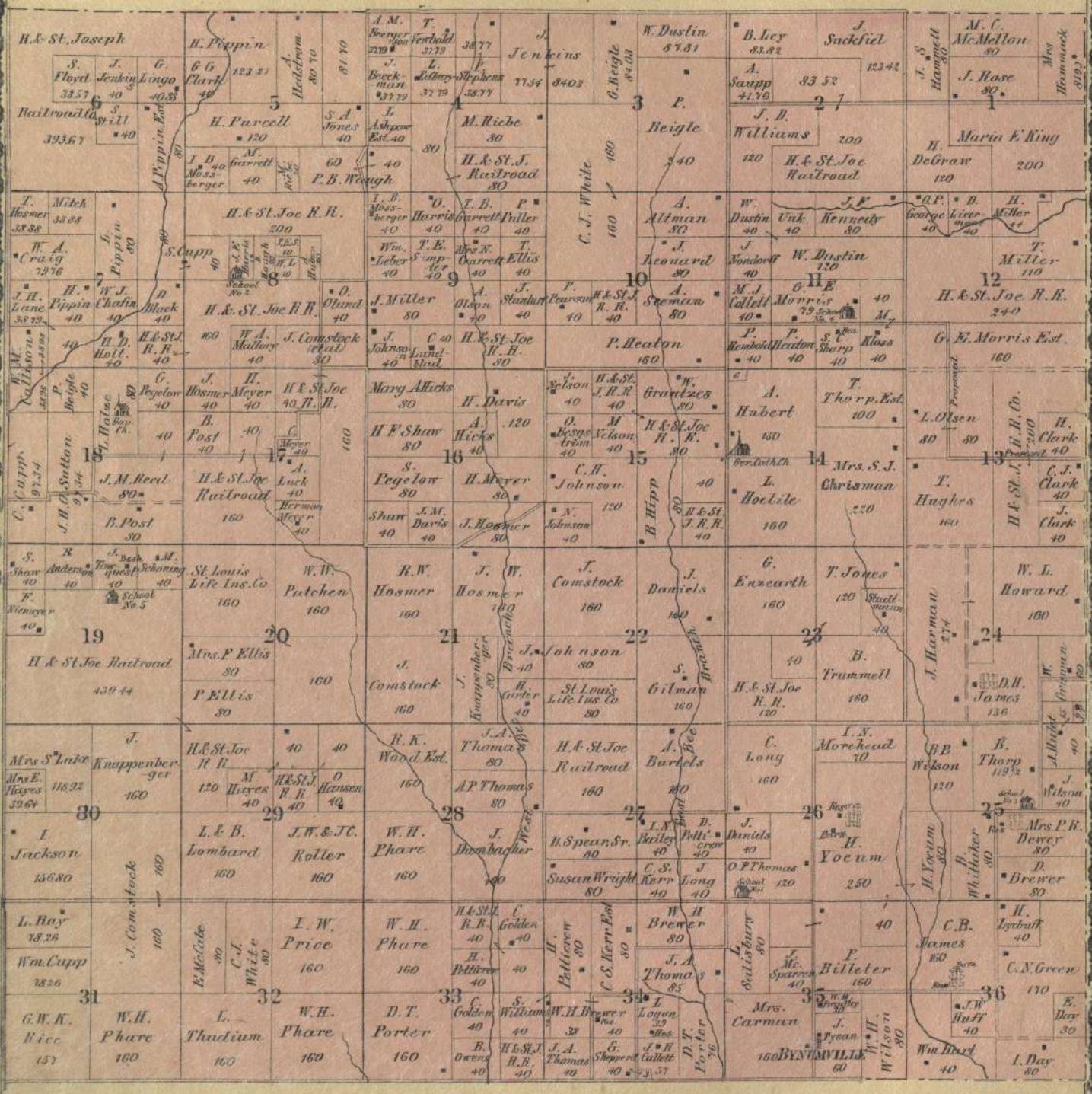

TOWNSHIP 55 NORTH RANGE 17 WEST

OF THE 5TH PRINCIPAL MERIDIAN.

Scale 2 Inches to the Mile.

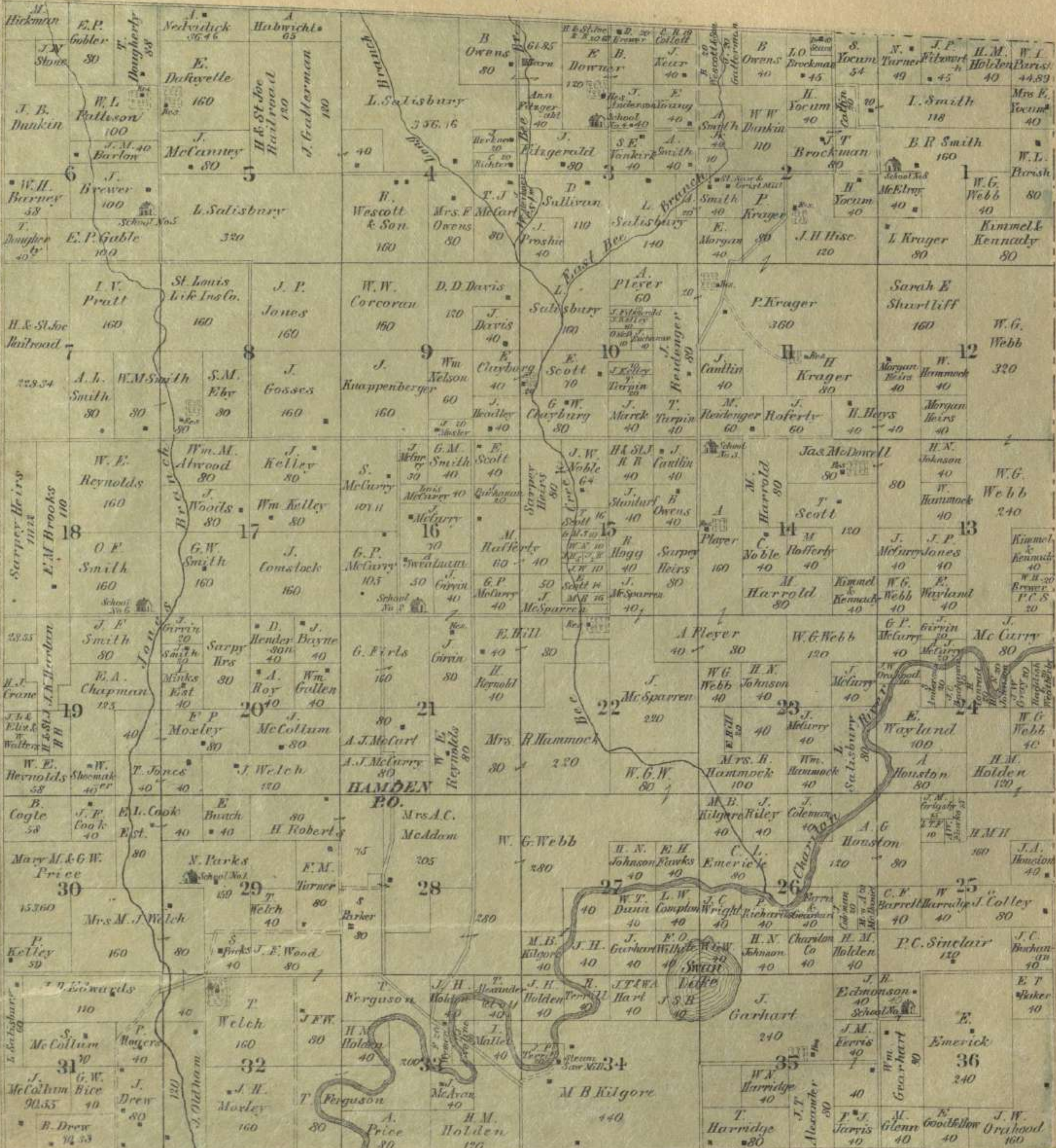

TOWNSHIP 54 NORTH RANGE 17 WEST

OF THE 5TH PRINCIPAL MERIDIAN.

Scale 2 Inches to the Mile.

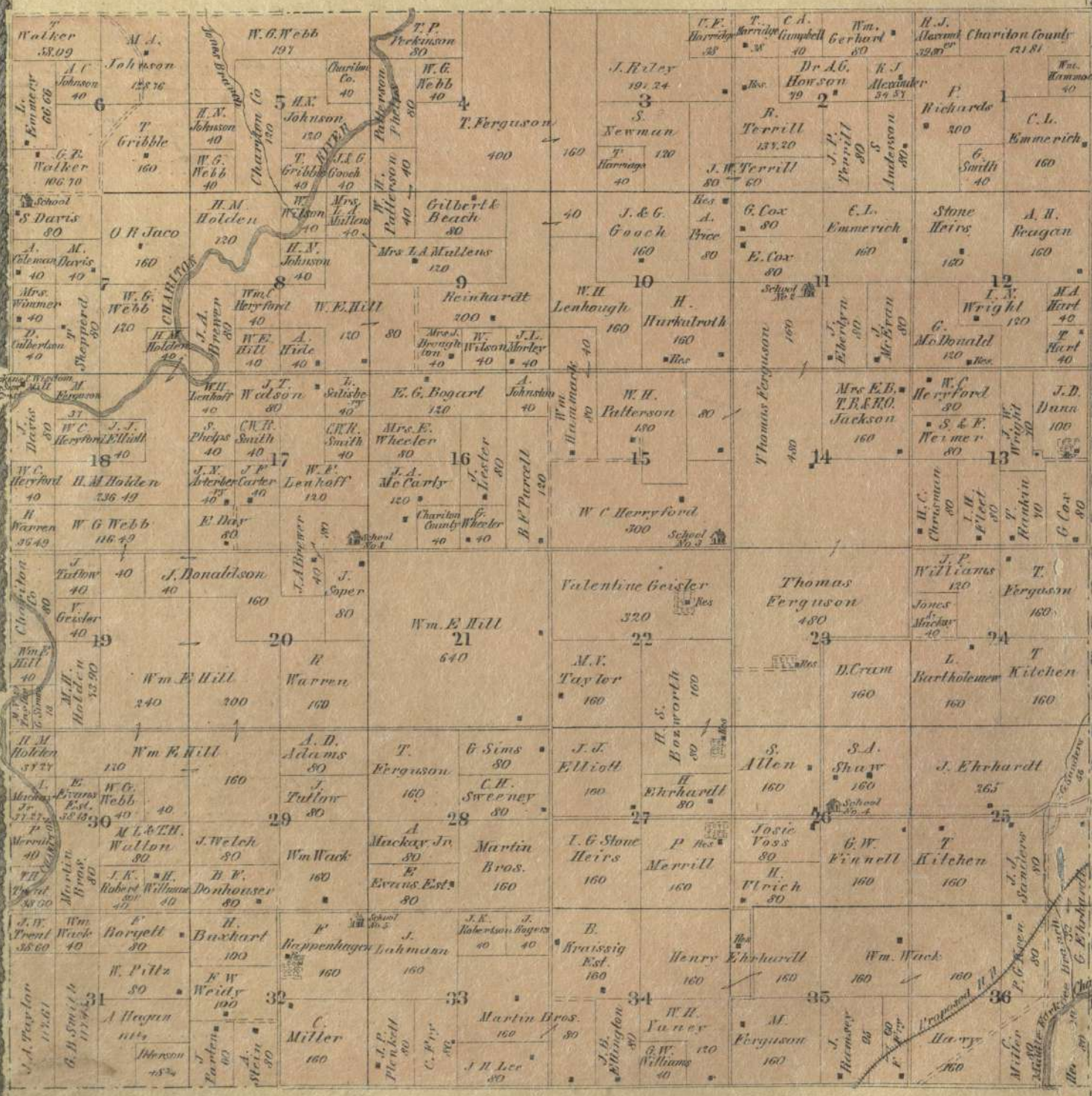

TOWNSHIP 52 & 53 NORTH RANGE 17 WEST

OF THE 5TH PRINCIPAL MERIDIAN.

Scale 2 Inches to the Mile

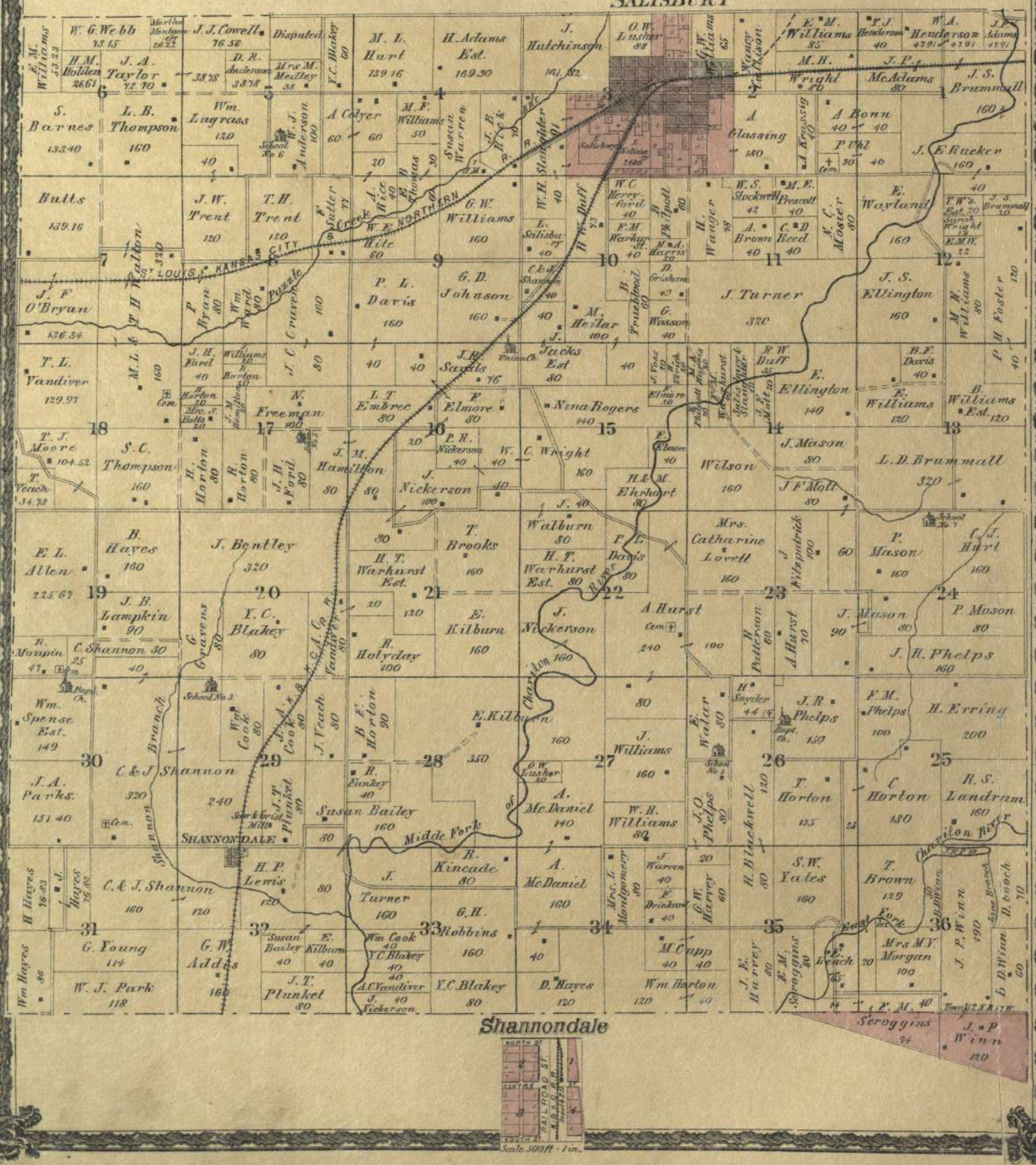

SALISBURY.

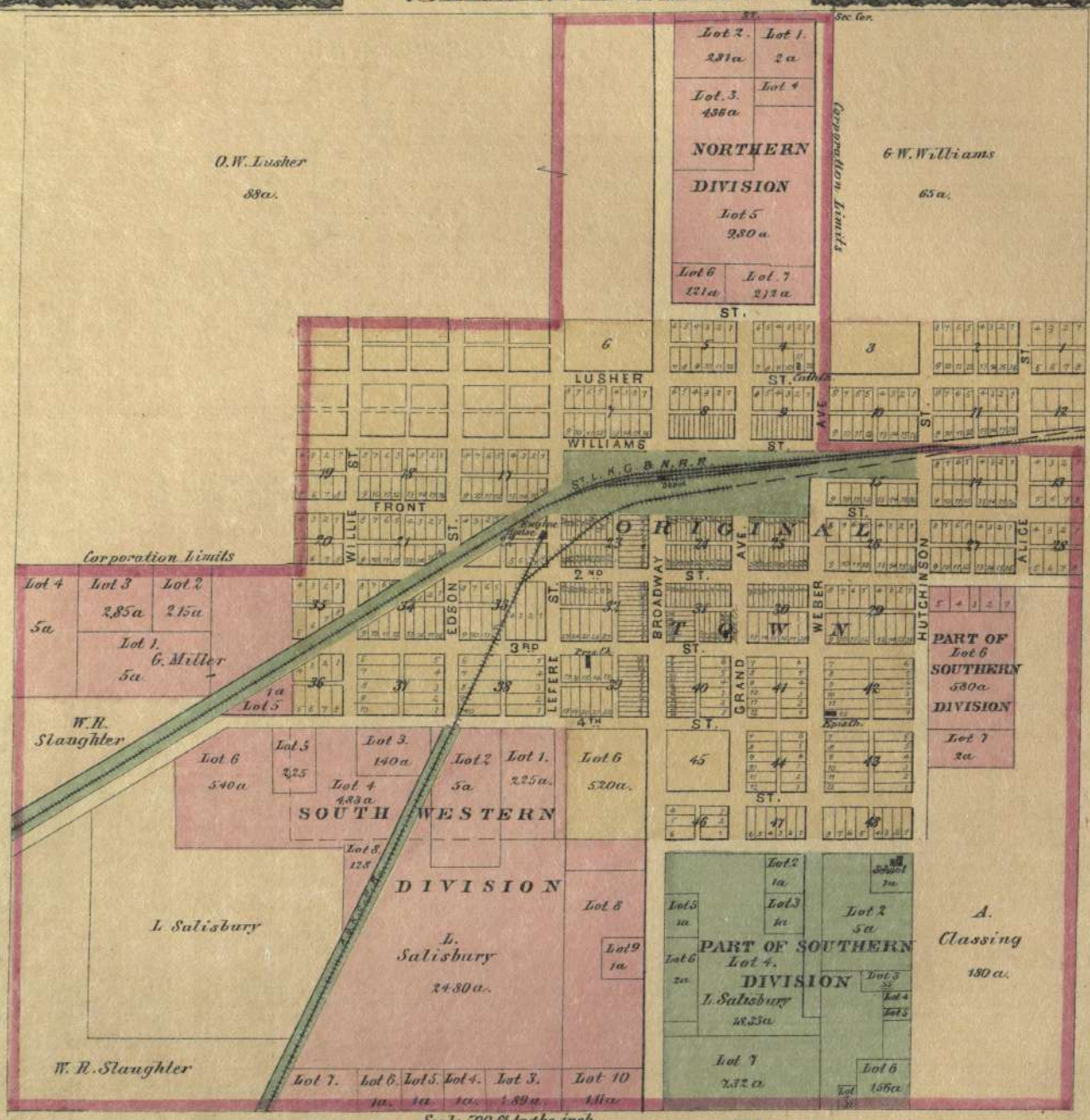

ROTHVILLE

Scale 500 feet to an inch

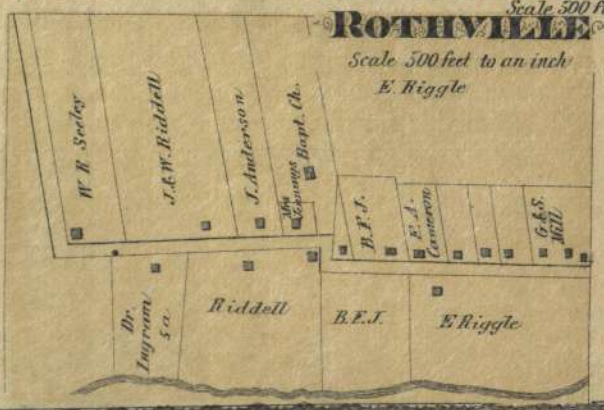

TRIPLETT

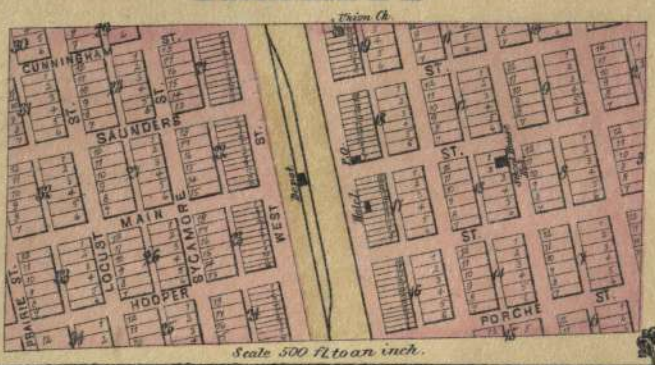

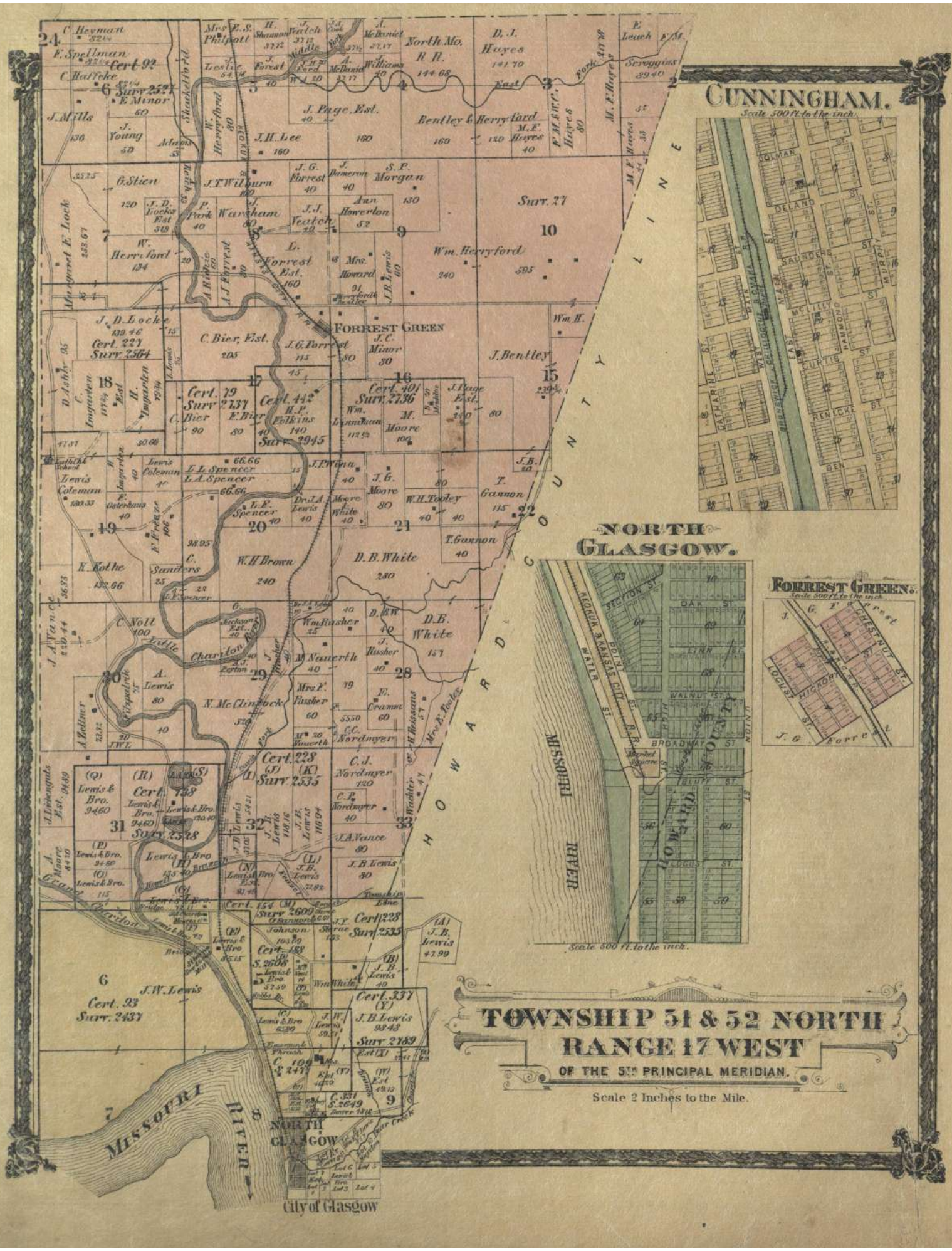
CUNNINGHAM.
Scale 500 ft. to the inch.
NORTH GLASGOW.
Scale 500 ft. to the inch.
FORREST GREEN.
Scale 500 ft. to the inch.
HOWARD COUNTY LINE
MISSOURI RIVER
FORREST GREEN
NORTH GLASGOW
City of Glasgow
TOWNSHIP 51 & 52 NORTH
RANGE 17 WEST
OF THE 5TH PRINCIPAL MERIDIAN.
Scale 2 Inches to the Mile.

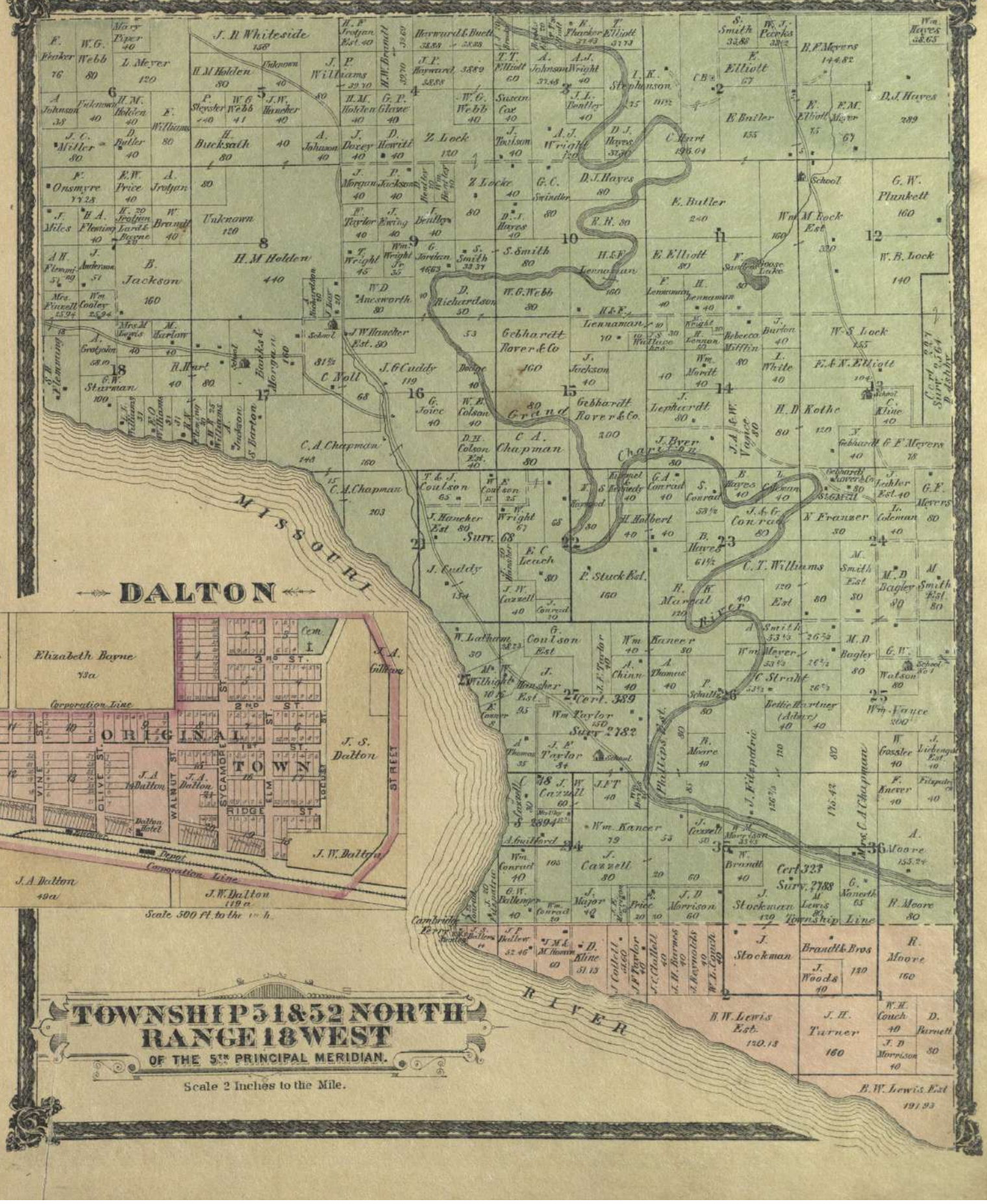
DALTON
ORIGINAL TOWN
Corporation Line
Depot
Scale 500 ft. to the inch.
MISSOURI RIVER
TOWNSHIP 51 & 52 NORTH
RANGE 18 WEST
OF THE 5TH PRINCIPAL MERIDIAN.
Scale 2 Inches to the Mile.

TOWNSHIP 53 NORTH RANGE 18 WEST

OF THE 5TH PRINCIPAL MERIDIAN.

Scale 2 Inches to the Mile.

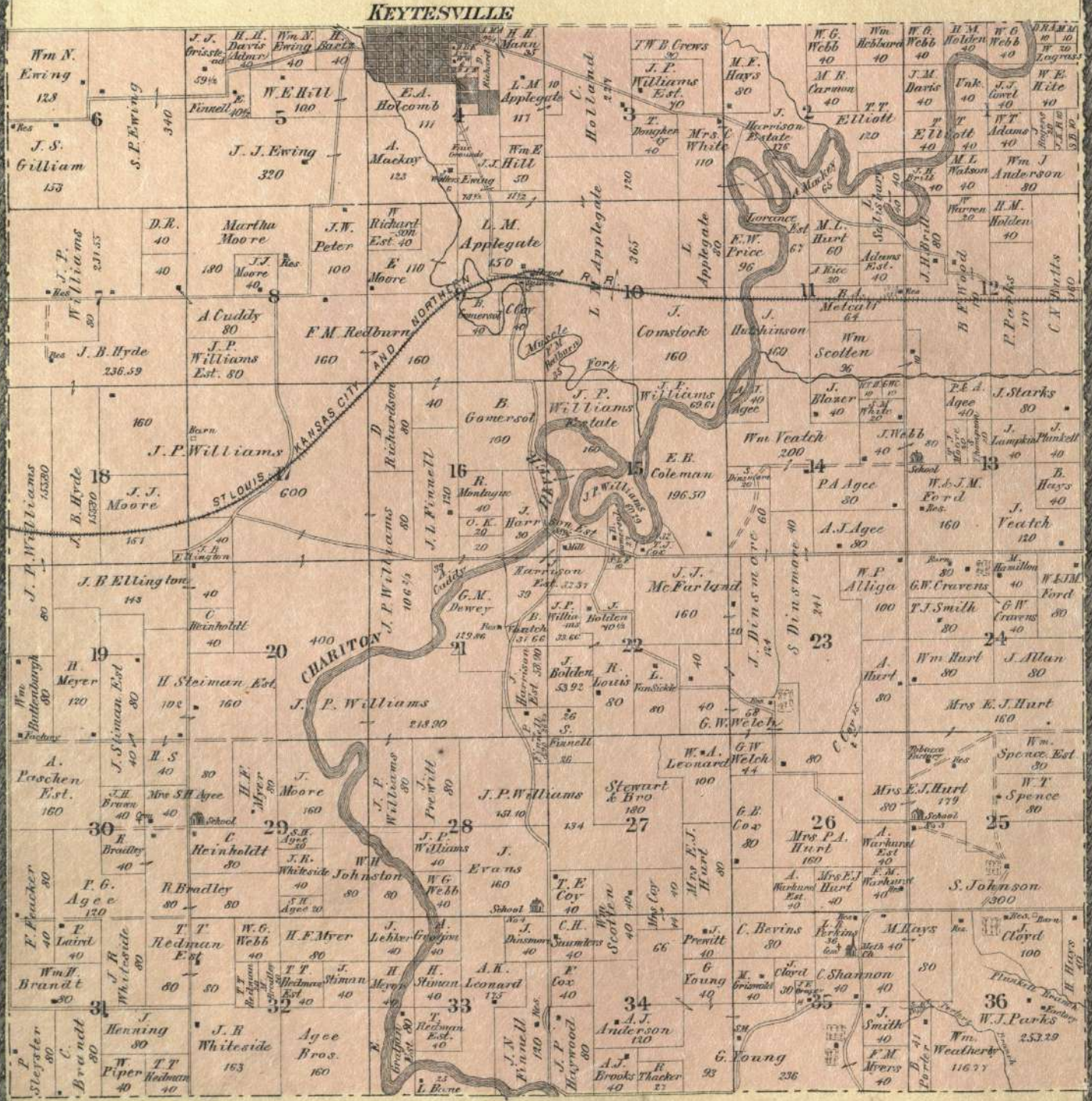

TOWNSHIP 53 NORTH RANGE 20 WEST

OF THE 5TH PRINCIPAL MERIDIAN.

Scale 2 Inches to the Mile.

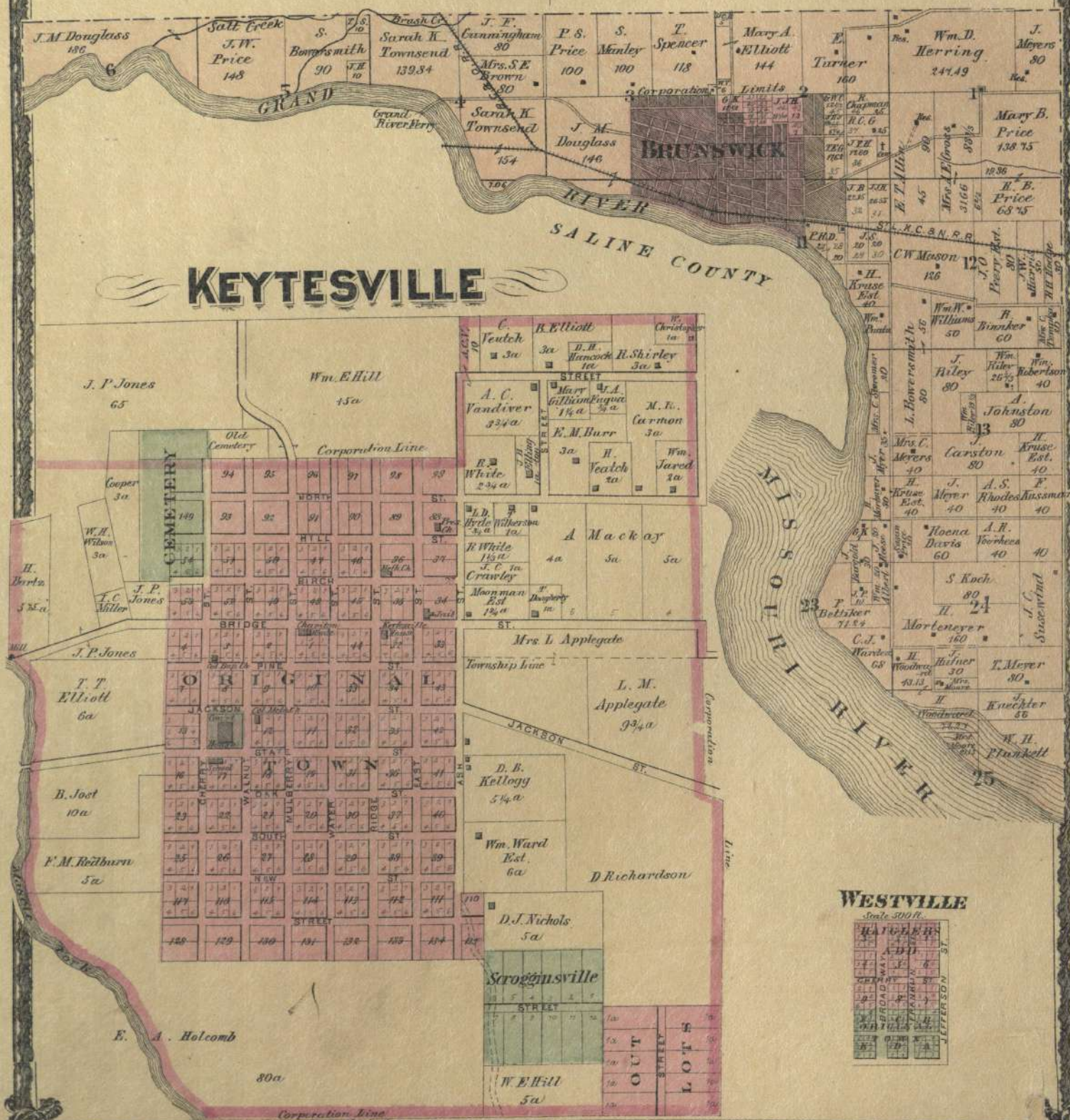

BRUNSWICK.
Scale 500 feet to the inch.
BRINKER'S ADDITION
WESTERN ADDITION
KEYTE'S ADDITION
THOMPSON ADDITION
WOODSON ADDITION
HILL ADDITION
SNOWDEN'S ADDITION
ORIGINAL TOWN
PRICE'S ADDITION
City Cemetery
GRAND RIVER
ST. LOUIS KANSAS CITY & NORTHERN R.R.
Lot 42 J. J. Heisel 11 4/10 a
Lot 43 18 a
Lot 40 G. Debani 7 a
Lot 45 G.W. Cunningham 12 1/2 a
Lot 46 H. Chapman 25 a
J. B. Jost 6 1/4 a
Lot 37 H. C. Gregory 25 a
Lot 34 J. M. Davis 10 1/4 a
Lot 35 T. E. Gilliam 17 62 a
Lot 36 J. T. Hartman 17.60 a
Lot 32 J. Brown 22.15 a
Lot 31 J. J. Heisel 26.55 a
Lot 27 P. R. Dalman
Lot 28
Lot 29 J. Strub 20 a
Lot 30 20 a
G. Kruckeber 12 1/10 a
Merchants Bank
Corporation Line
Court House
Jail
Square Table
Depot
Water Tank
Schools
Cemetery
BOUDLER ST.
CASS ST.
BRECKENRIDGE ST.
BUCHANAN ST.
GRAND ST.
FILLMORE ST.
WISE ST.
HICKORY ST.
BROADWAY
MULBERRY ST.
CHESTNUT ST.
SYCAMORE ST.
CHARLES ST.
PINE ST.
LOCUST ST.
POPLAR ST.
VINE ST.
GREEN ST.
PEARL ST.
FIRST ST.
SECOND ST.
THIRD ST.
FOURTH ST.
FIFTH ST.
AVENUE
KEYTE ST.
WOOD ST.
GRITTEN ST.
ALARNEY ST.
BUTLER ST.
POLK ST.
SCOTT ST.
JOE ST.
JACKSON ST.
MADISON ST.
JEFFERSON ST.
ADAMS ST.
TYLER ST.
WASHINGTON ST.
MONROE ST.
QUINCY ST.
SCOTT ST.

TOWNSHIP 54 NORTH RANGE 18 WEST

OF THE 5TH PRINCIPAL MERIDIAN.

Scale 2 Inches to the Mile.

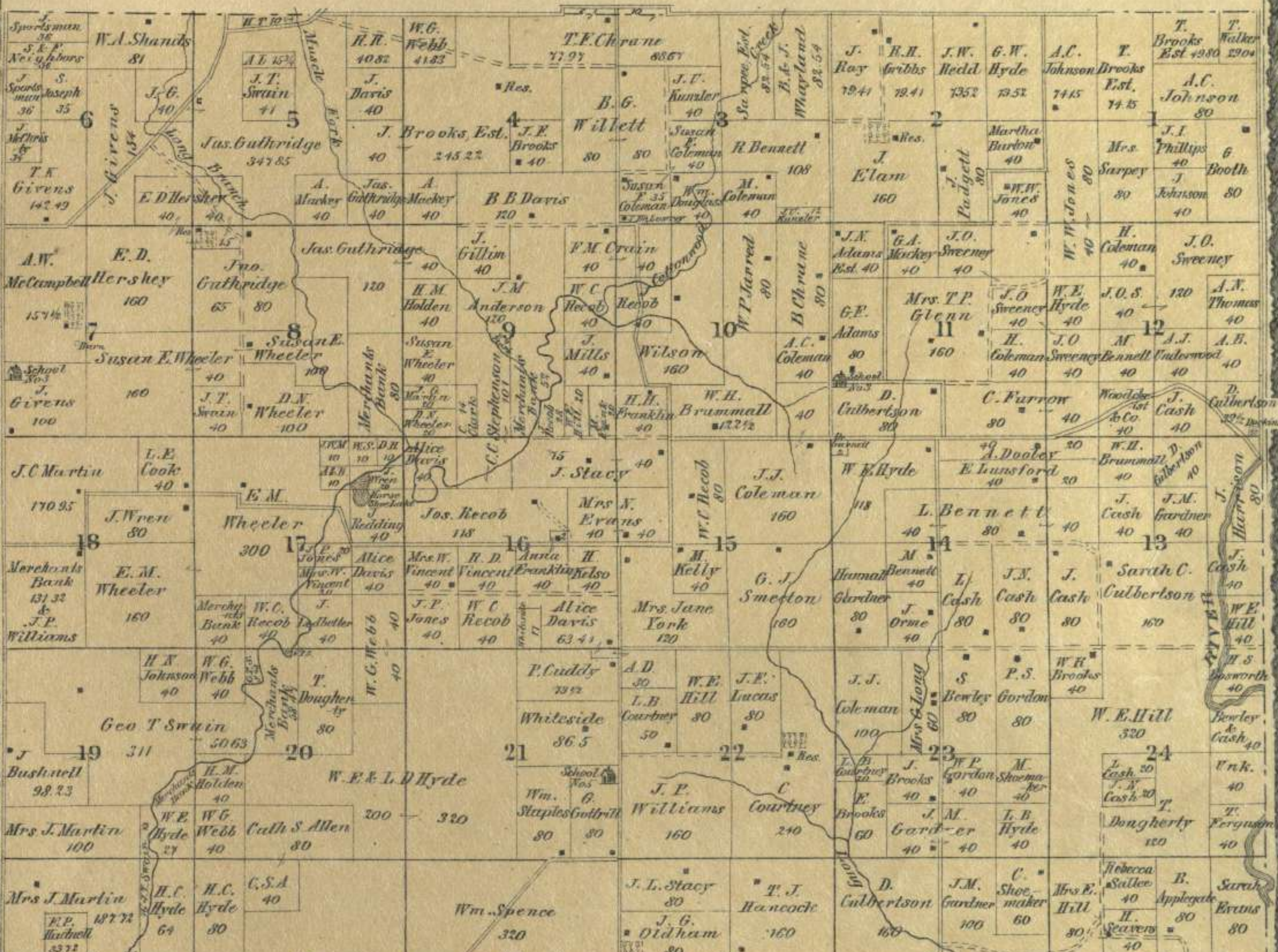

TOWNSHIP 55 NORTH RANGE 18 WEST
OF THE 5TH PRINCIPAL MERIDIAN.

Scale 2 Inches to the Mile.

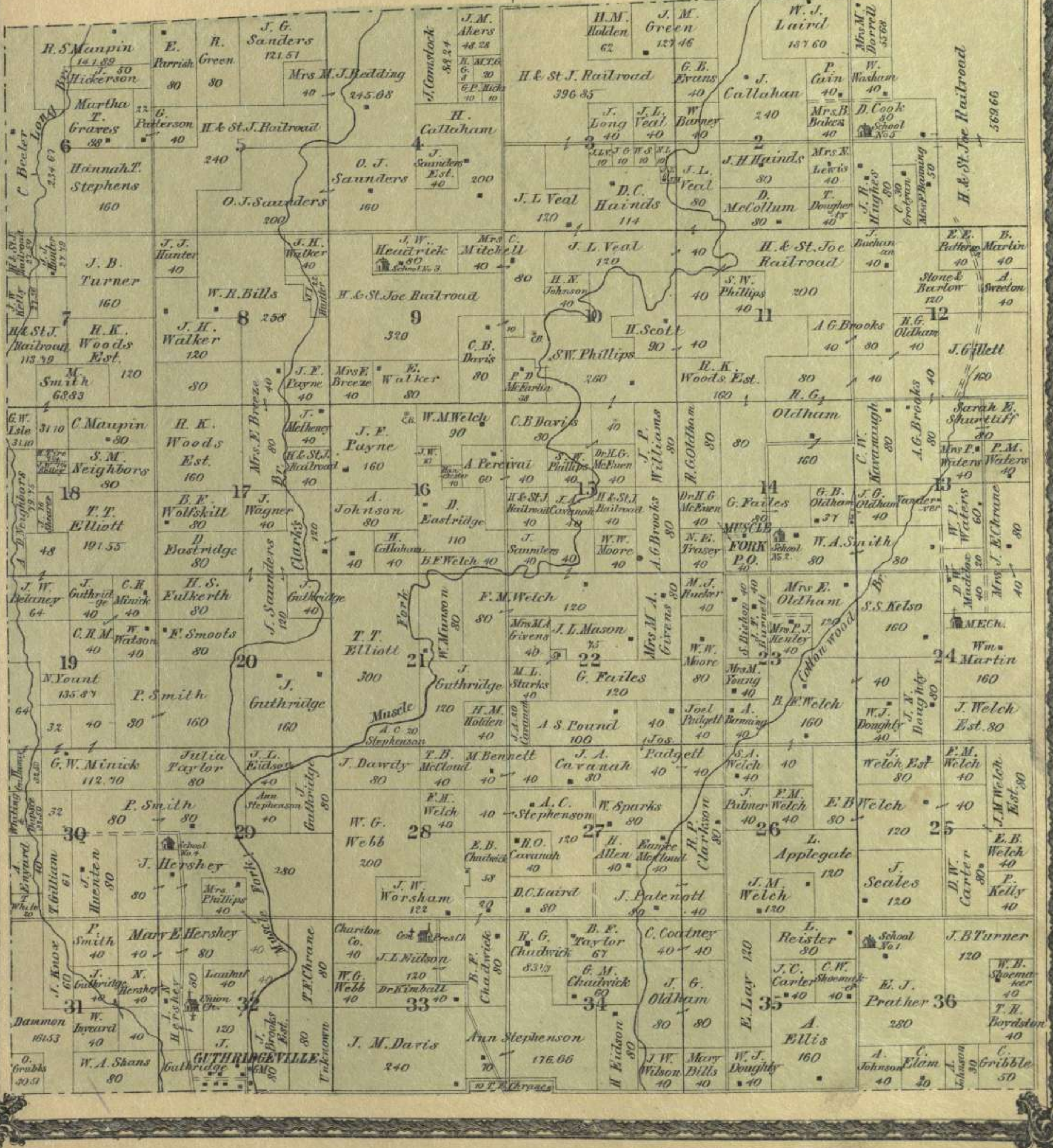

TOWNSHIP 56 NORTH RANGE 18 WEST

OF THE 5TH PRINCIPAL MERIDIAN.

Scale 2 Inches to the Mile.

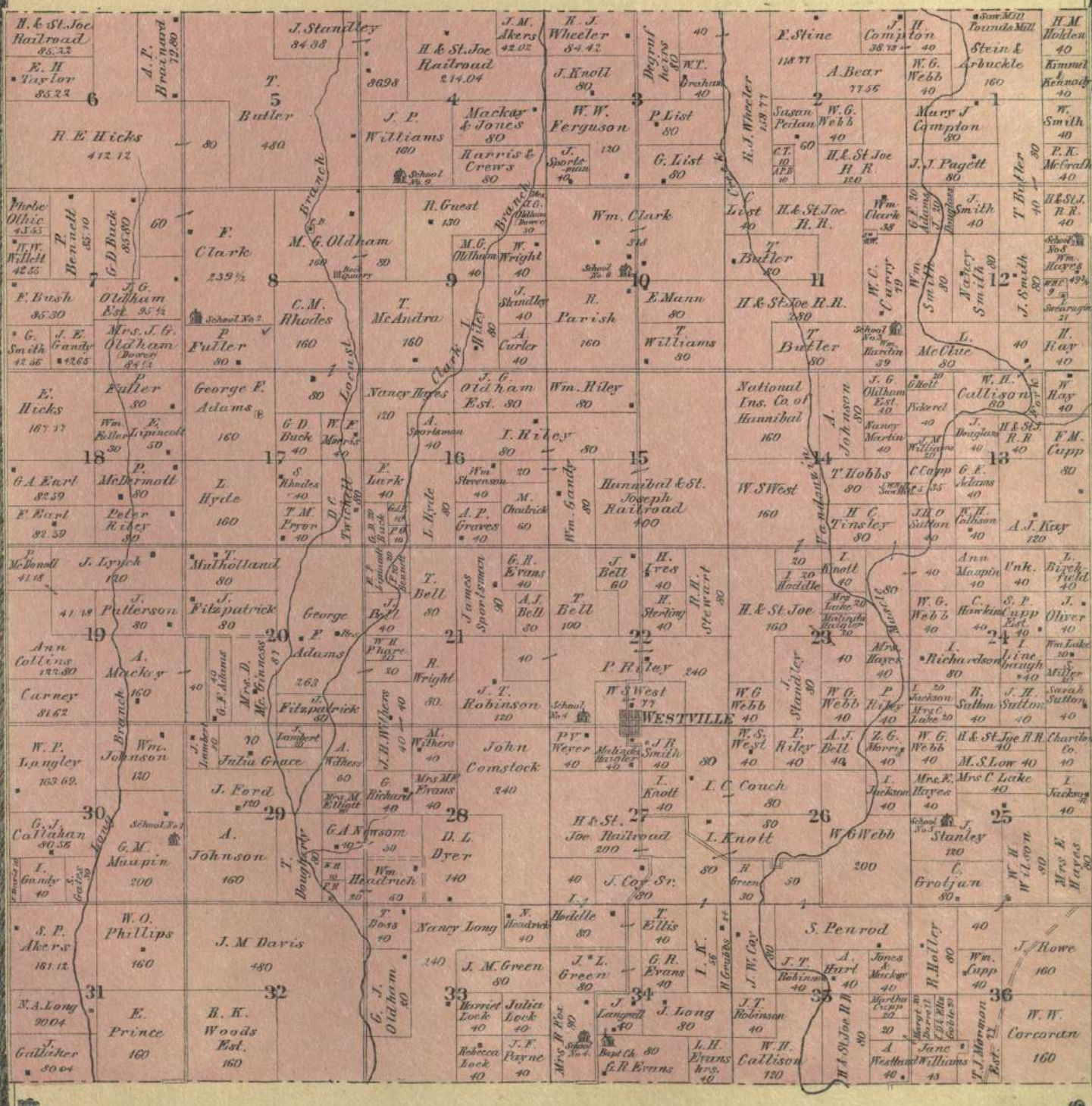

TOWNSHIP 56 NORTH RANGE 19 WEST

OF THE 5TH PRINCIPAL MERIDIAN.

Scale 2 Inches to the Mile.

TOWNSHIP 55 NORTH RANGE 19 WEST

OF THE 5TH PRINCIPAL MERIDIAN.

Scale 2 Inches to the Mile.



TOWNSHIP 54 NORTH RANGE 19 WEST

OF THE 5TH PRINCIPAL MERIDIAN.

Scale 2 Inches to the Mile.

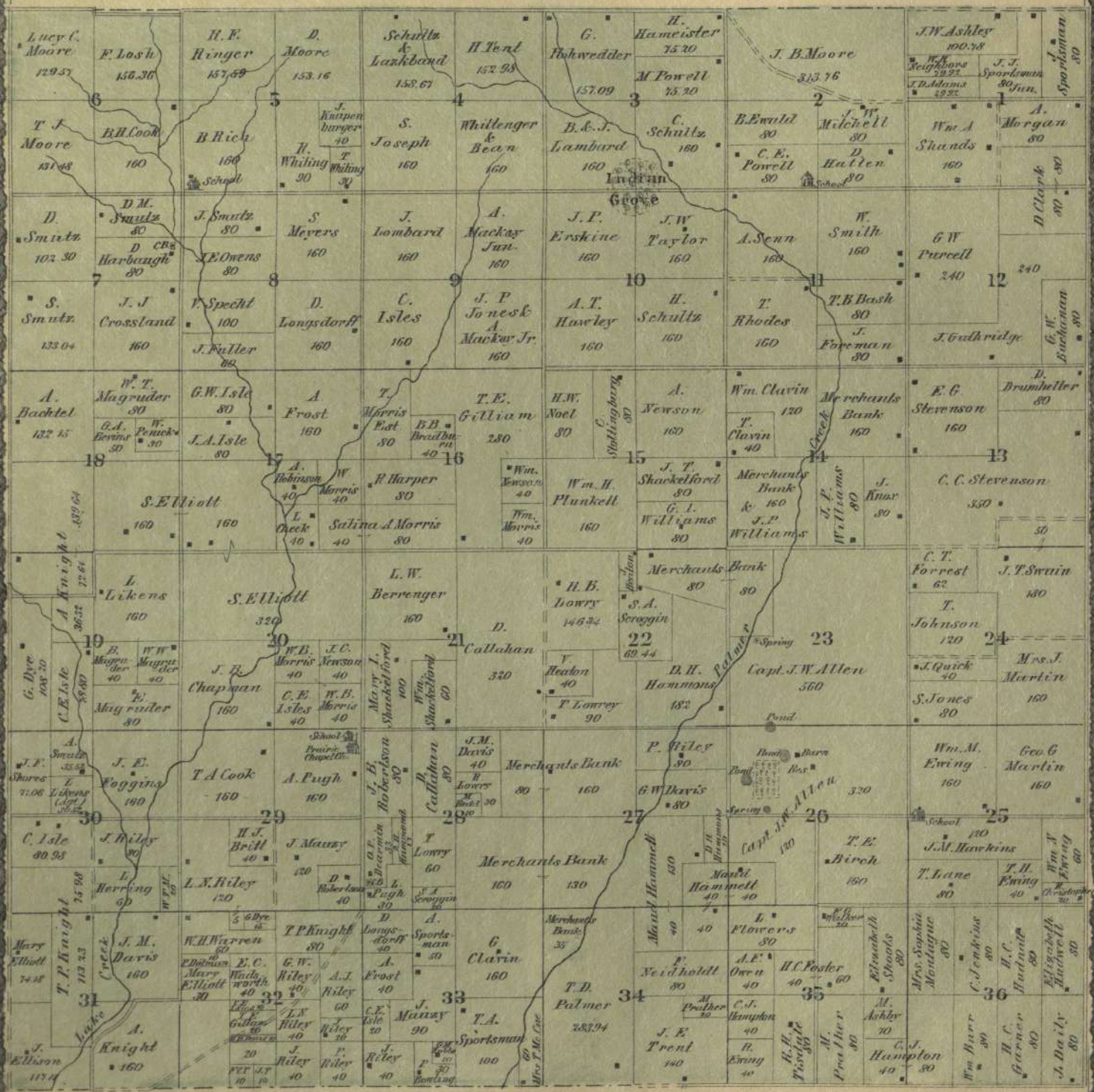

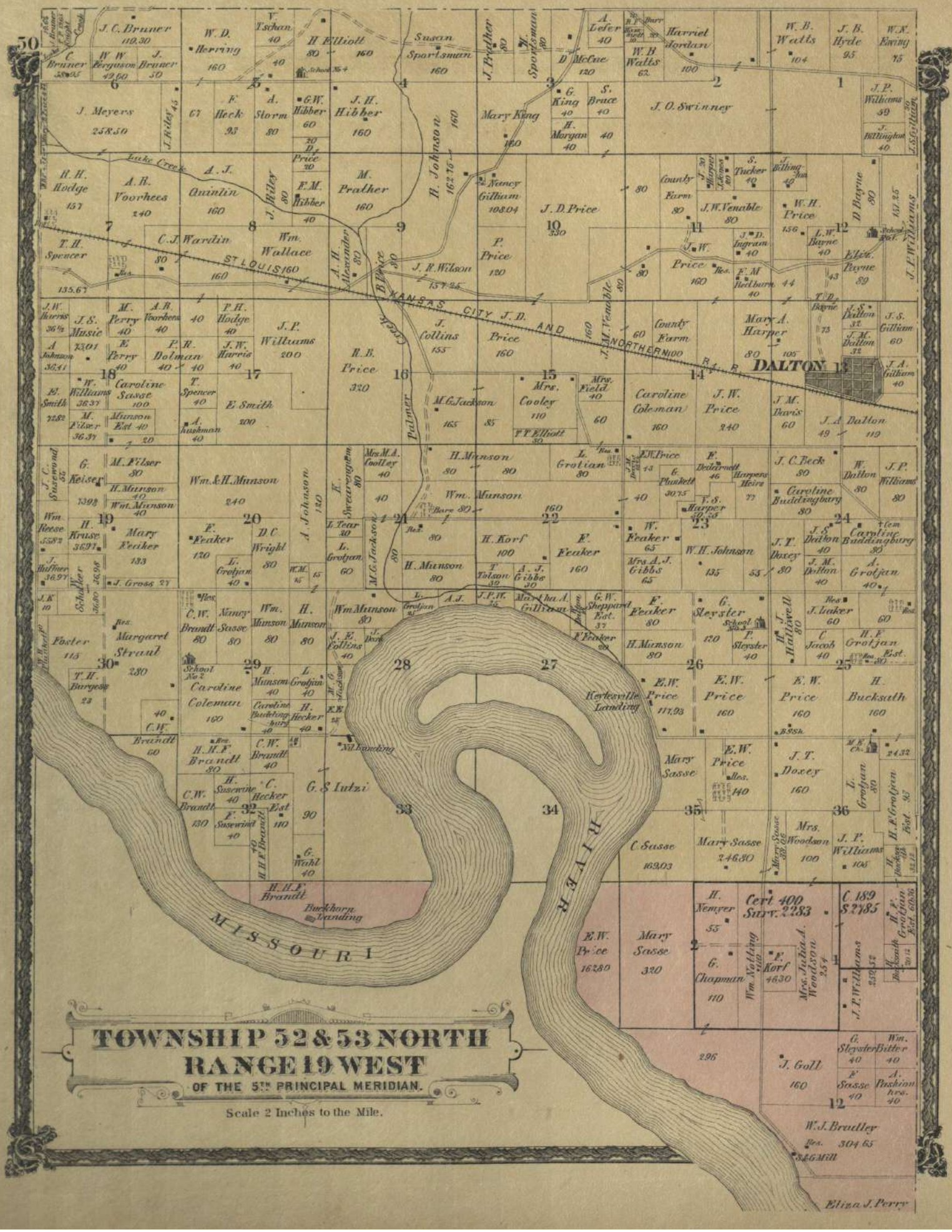
TOWNSHIP 52 & 53 NORTH
RANGE 19 WEST
OF THE 5TH PRINCIPAL MERIDIAN.
Scale 2 Inches to the Mile.
MISSOURI
RIVER
ST LOUIS
KANSAS CITY AND NORTHERN R.R.
DALTON
Luke Creek
Palmer Creek
Hertesville Landing
Buckhorn Landing
Mt. Landing
Elina J. Perry

TOWNSHIP 54 NORTH RANGE 20 WEST

OF THE 5TH PRINCIPAL MERIDIAN.

Scale 2 Inches to the Mile.

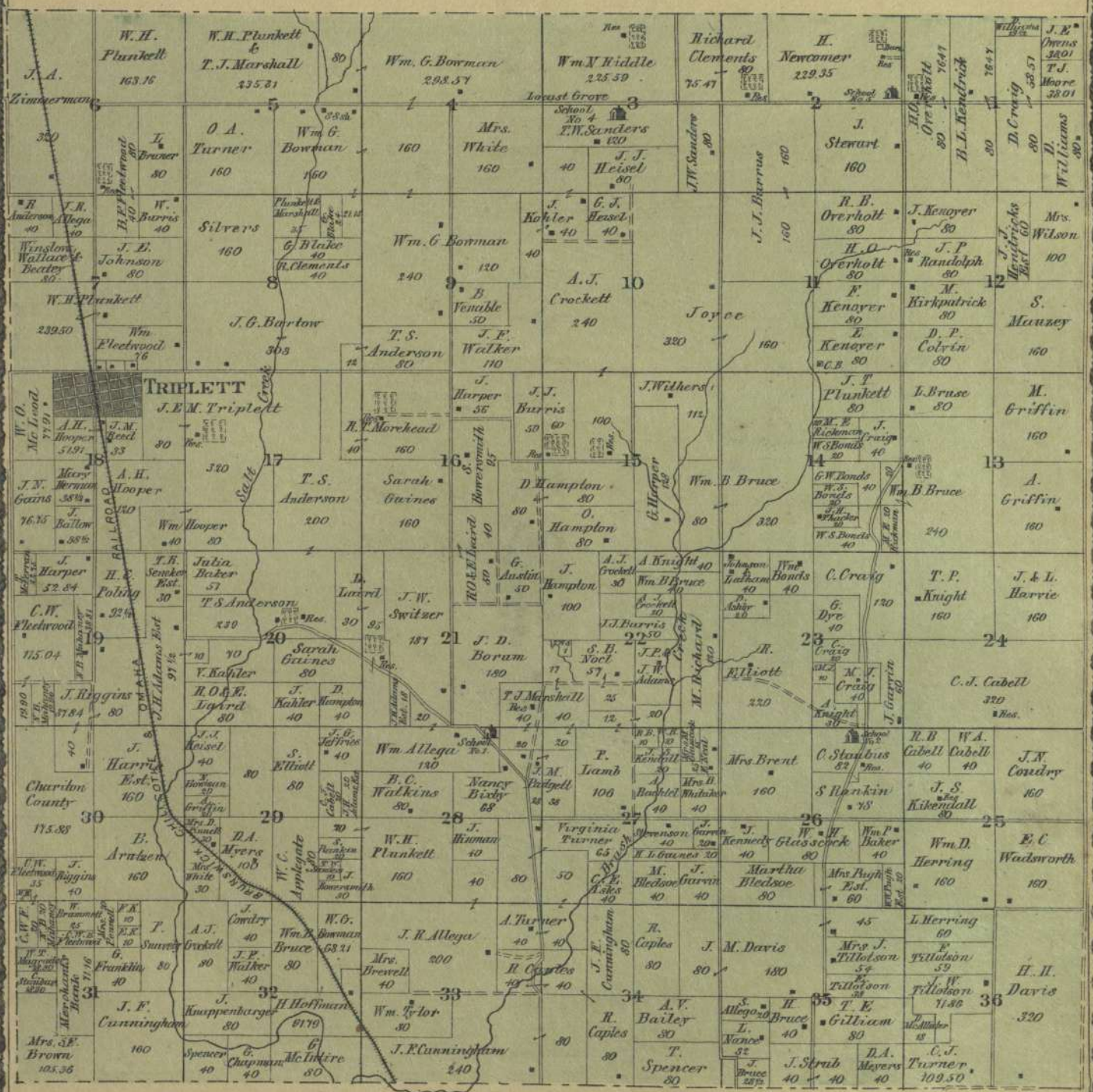

TOWNSHIP 55 NORTH RANGE 20 WEST

OF THE 5TH PRINCIPAL MERIDIAN.

Scale 2 Inches to the Mile.



TOWNSHIP 36 NORTH RANGE 20 WEST

OF THE 5TH PRINCIPAL MERIDIAN.

Scale 2 Inches to the Mile.

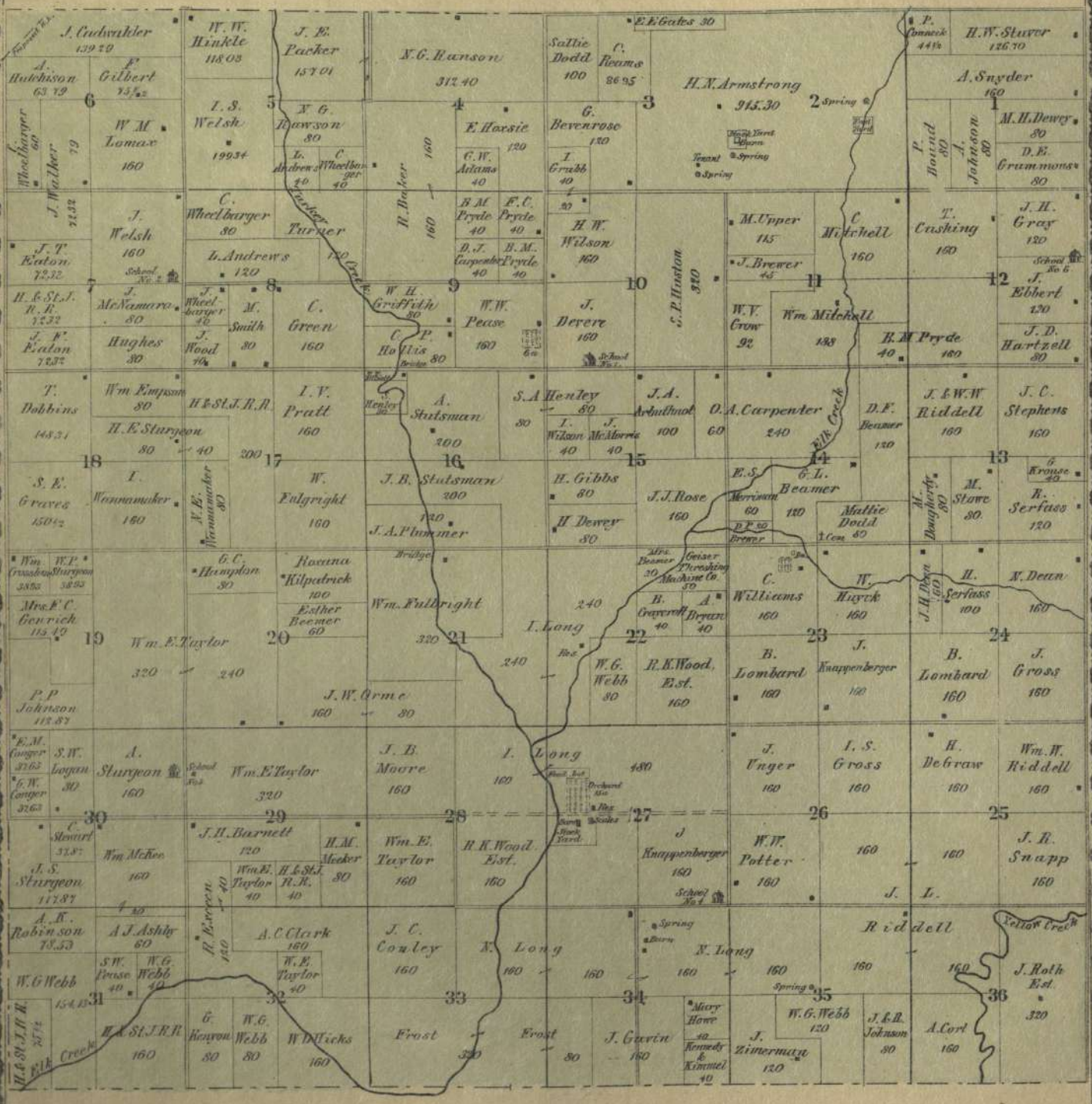

TOWNSHIPS 54 55 & 56 NORTH RANGE 21 WEST

OF THE 5TH PRINCIPAL MERIDIAN.
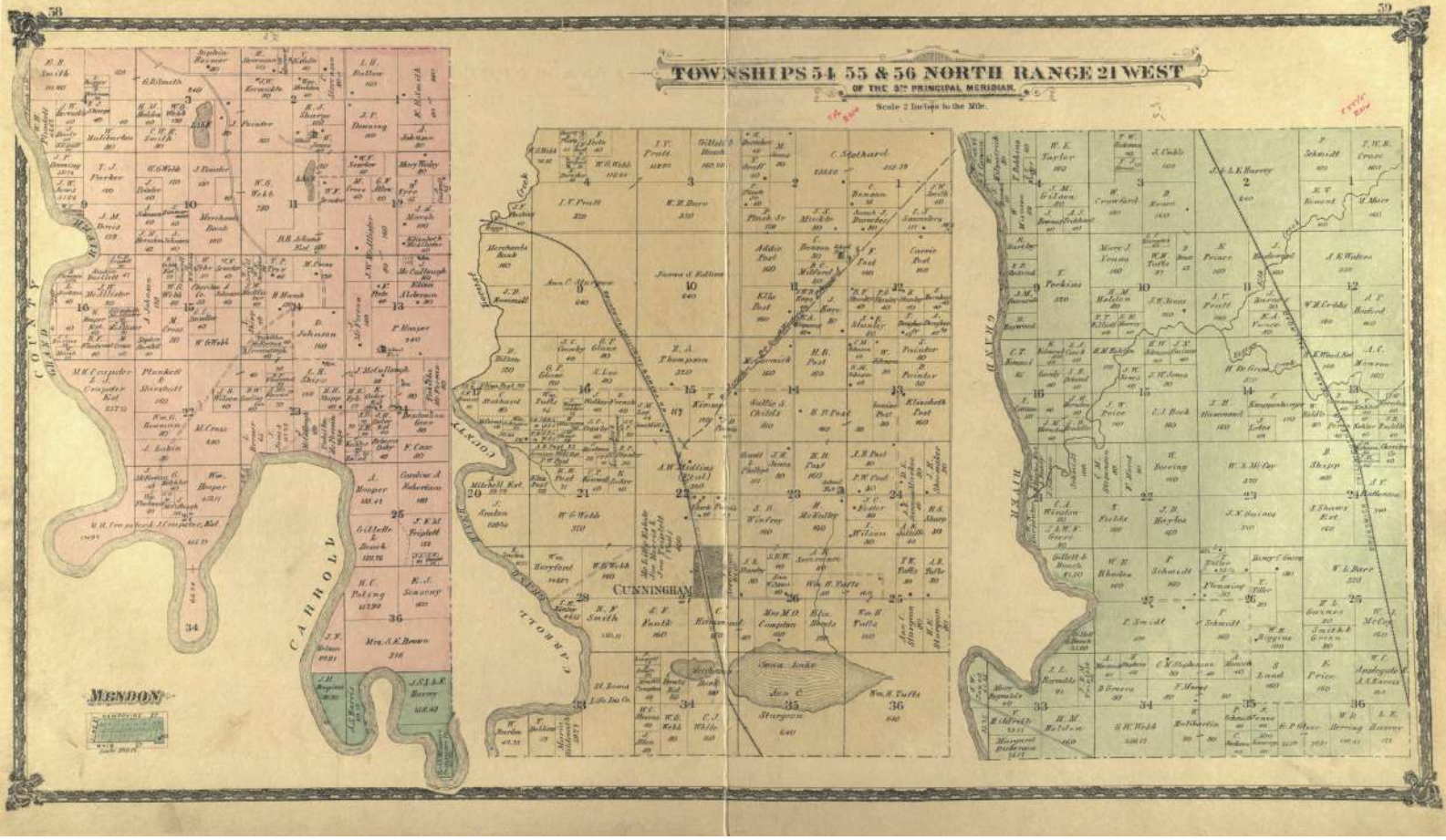
Scale 2 Inches to the Mile.